

EXAMPLE

CAMCO309640

RECORDING REQUESTED BY:
(Mail recording to:)

Name
ACE Cogeneration Company
Address
P.O. Box 66
Trona, CA 93592



INYO County Recorder
KAMMI FOOTE Co Recorder Office
DOC- 2015-0002122-00
Check Number 10901
Wednesday, AUG 12, 2015 10:08:21
MIC \$1.00:S21 \$3.00:REC \$14.00
SYS \$4.00:SST \$1.00:
Ttl Pd \$23.00 Rcpt # 0000110661
LS1/R1/1-4

FOR RECORDER'S USE

PLACER MINING CLAIM LOCATION NOTICE (CALIFORNIA)

To whom it may concern, please take notice that:

- 1. Placer mining claim name is Limestone # 19
- 2. Date of location (date the proper location monument was erected and location notice posted in or on it) of this placer mining claim is 9 25 2014
(month) (day) (year)
- 3. Description of the discovery monument is as follows: See attachments

- 4. Placer mining claim IS IN an area where there is a U.S. Public Land Survey and the description of the claim by legal subdivision including aliquot part (A.P.) of section (such as E1/2NE1/4NE1/4), Section (Sec.), Township (T.), Range (R.) and Meridian (Mer.), is as follows:
 A.P. S1/2NW1/4SE1/4, Sec. 12, T. 21S, R. 42E, Mer. MDM
 A.P. _____, Sec. _____, T. _____, R. _____, Mer. _____
 A.P. _____, Sec. _____, T. _____, R. _____, Mer. _____
 A.P. _____, Sec. _____, T. _____, R. _____, Mer. _____

- 5. Placer mining claim IS NOT IN an area where there is a U.S. Public Land Survey, is marked by conspicuous and substantial monument at each claim corner, and is located by properly marked boundaries described below in reference to some natural object:

Natural object is (description) _____, and it is by compass direction _____, about _____ feet to the discovery monument. From the discovery monument it is by compass direction _____, about _____ feet to the NW corner post; from here it is by compass direction _____, about _____ feet to the NE corner post; from here it is by compass direction _____, about _____ feet to the SE corner post; from here it is by compass direction _____, about _____ feet to the SW corner post; from here it is by compass direction _____, about _____ feet to the NW corner post.



CAMC0309640

6A. The undersigned locator(s) have defined the boundaries of the claim by erecting at each corner of the claim, or nearest accessible points thereto, a proper monument and each corner monument so erected bears or contains markings sufficient to appropriately designate the corner of the claim and the name of the claim.

6B. The date of monument erection and marking is 9 (month) 25 (day) 2014 (year).

6C. Description of each monument is as follow See attachments

7. Attach to this Notice an appropriate U.S. Geologic Survey topographic map showing a sketch of the outline of the placer mining claim.

8. Placer mining claim is in Inyo County.

9. Placer mining claim contain(s) 20 acres.

10. If your placer mining claim is in a power site withdrawal as determined from BLM Master Title Plat records, write "Filed under P.L. 359" on this line

11. Locator(s) of this placer claim are: (Please Print)

Name(s)	Current Mailing or Residence Address
ACE Cogeneration Company	P.O. Box 66 Trona, CA 93592

12. Signatures of locator(s):

Steven Salzman Date 10/15/14

as agent for:
ACE Cogeneration Company Date _____

Date _____

Date _____



20150002122

Atchewa

LOCATION NOTICE

PLACER

VOL 75 PAGE 43

RECEIVED
BUR. OF LAND M.

20012409

NOTICE IS HEREBY GIVEN: That the undersigned has this 21st day of APRIL, 1955, located a placer mining claim situated in unknown Mining District, or in the vicinity of Inyo County of San Bernardino, State of California, described as follows:

(a) IF UNSURVEYED LAND, GIVE DETAILED DESCRIPTION:

(b) OR, IF SURVEYED LAND, GIVE LEGAL SUBDIVISIONS:

The South 1/2 of the N.W. 1/4 of the S.E. 1/4

of Section 12, Township 21.S., Range 42.E., Meridian M.D.M.,

together with all water and timber appurtenant, allowed by law.

THIS CLAIM, consisting of 20 acres, shall be known as LIMESTONE #19

Mining Claim.

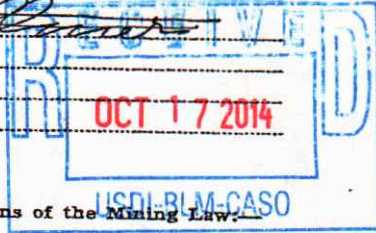
THIS CLAIM may be identified by its proximity to the following natural object or permanent monument, to-wit:

Located by legal subdivision

LOCATORS

H. D. Hellmers

H. D. Hellmers




STATEMENT OF THE MARKING OF THE BOUNDARIES AND OF PERFORMANCE OF DISCOVERY WORK

NOTICE IS HEREBY GIVEN by the undersigned locator—that in accordance with the provisions of the Mining Law:


1. (If unsurveyed Land) There has been erected at the discovery point, and at each corner of said claim, Located by legal subdivision (Posts or Markings)

2. The Locator has performed, within 90 days from date of location, the following discovery work. Excavated an open cut upon the claim and removed from the cut more than 7 cubic yards of material.



LOCATORS: H. D. Hellmers

PRODUCTION OF RECORDS AT THE REQUEST OF H. D. Hellmers 2:45 PM 9:00 PM



MW 161855

Mining Locations

VOL 75

RECORDS OF INYO COUNTY, CALIF. RICHARD E. CYRUS, REGISTRAR

EXHIBIT A

20150002122

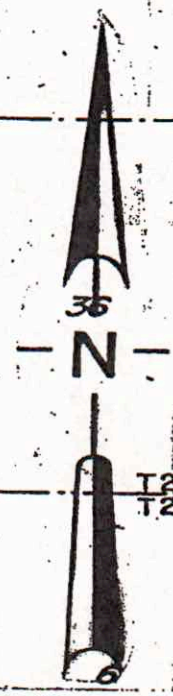
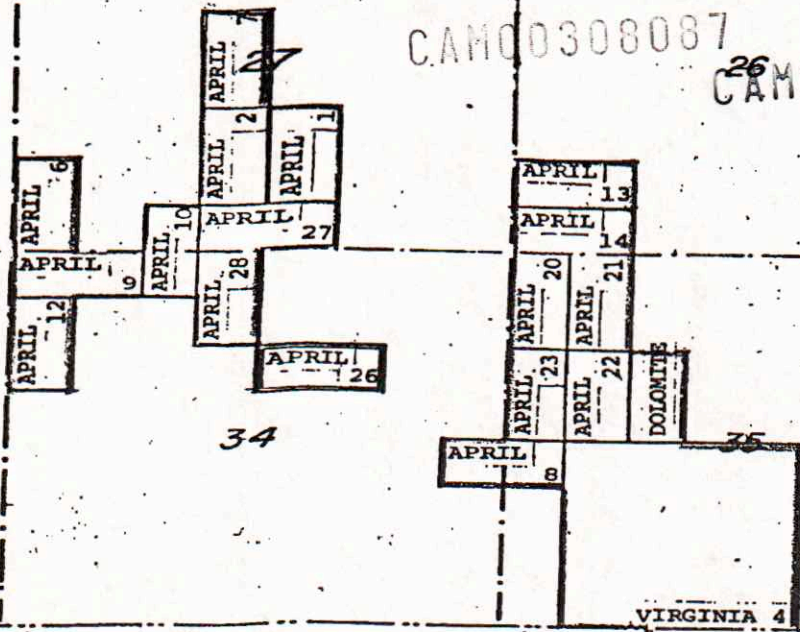
H Hadm
CAMC 3068

20012409

CAMC 0308087

²⁶
CAMC 0309640

25



T20S
T21S

SCALE: 1 in = 2000 ft

RECEIVED
JUN 21 2001
USDI-BLM-CA-SO

RECEIVED
7
DEC 16 2013
USDI-BLM-CA-SO

LIME
STONE 19
LIME
STONE 18
LIME
STONE 17
LIME
STONE 16

VIRGINIA
LIME
STONE 10
LIME
STONE 11

LIME
STONE 15
LIME
STONE 14
LIME
STONE 9

LIME
STONE 8
LIME
STONE 1
LIME
STONE 3
LIME
STONE 2

RECEIVED
OCT 9 2014
18
USDI-BLM-CA-SO

RECEIVED
OCT 17 2014
USDI-BLM-CA-SO

~~APRIL ET AL GROUPS~~
~~KERR-MCGEE CHEMICAL CORPORATION~~
SEC'S. 26, 27, 34 & 35 of Twp. 20 S.,
Rge. 42 E., SEC'S. 1 & 12 of Twp. 21 S.,
Rge. 42 E., SEC'S. 7 & 18 of
Twp. 21 S., Rge. 43 E., M.D.M.
INYO COUNTY, CALIFORNIA

R42E
R43E

Exhibit B