

CAMC0309628



INYO, County Recorder
KAMMI FOOTE Co Recorder Office
DOC- 2015-0002110-00
Check Number 10901

Wednesday, AUG 12, 2015 10:02:05
MIC \$1.00:S21 \$3.00:REC \$14.00
SYS \$4.00:SST \$1.00:

Ttl Pd \$23.00 Rcpt # 0000110637
LS1/R1/1-4

RECORDING REQUESTED BY:
(Mail recording to:)

Name

ACE Cogeneration Company

Address

P.O. Box 66

Trona, CA 93592

FOR RECORDER'S USE

PLACER MINING CLAIM LOCATION NOTICE (CALIFORNIA)

To whom it may concern, please take notice that:

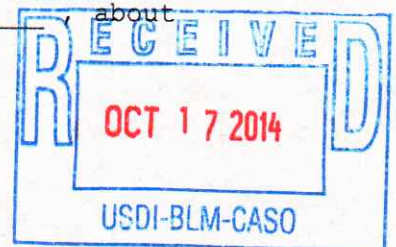
- Placer mining claim name is Limestone #1
- Date of location (date the proper location monument was erected and location notice posted in or on it) of this placer mining claim is 9 25 2014
(month) (day) (year)
- Description of the discovery monument is as follows: See attachments

4. Placer mining claim IS IN an area where there is a U.S. Public Land Survey and the description of the claim by legal subdivision including aliquot part (A.P.) of section (such as E1/2NE1/4NE1/4), Section (Sec.), Township (T.), Range (R.) and Meridian (Mer.), is as follows:

A.P. W 1/2 NW 1/4 SW 1/4, Sec. 18, T. 21S, R. 43E, Mer. MDM
 A.P. _____, Sec. _____, T. _____, R. _____, Mer. _____
 A.P. _____, Sec. _____, T. _____, R. _____, Mer. _____
 A.P. _____, Sec. _____, T. _____, R. _____, Mer. _____

5. Placer mining claim IS NOT IN an area where there is a U.S. Public Land Survey, is marked by conspicuous and substantial monument at each claim corner, and is located by properly marked boundaries described below in reference to some natural object:

Natural object is (description) _____, and it is by compass direction _____, about _____ feet to the discovery monument. From the discovery monument it is by compass direction _____, about _____ feet to the NW corner post; from here it is by compass direction _____, about _____ feet to the NE corner post; from here it is by compass direction _____, about _____ feet to the SE corner post; from here it is by compass direction _____, about _____ feet to the SW corner post; from here it is by compass direction _____, about _____ feet to the NW corner post.



CAMC0309628

20150002110

6A. The undersigned locator(s) have defined the boundaries of the claim by erecting at each corner of the claim, or nearest accessible points thereto, a proper monument and each corner monument so erected bears or contains markings sufficient to appropriately designate the corner of the claim and the name of the claim.

6B. The date of monument erection and marking is 9 25 2014.
(month) (day) (year)

6C. Description of each monument is as follow See attachments

7. Attach to this Notice an appropriate U.S. Geologic Survey topographic map showing a sketch of the outline of the placer mining claim.

8. Placer mining claim is in Inyo County.

9. Placer mining claim contain(s) 20 acres.


10. If your placer mining claim is in a power site withdrawal as determined from BLM Master Title Plat records, write "Filed under P.L. 359" on this line

11. Locator(s) of this placer claim are: (Please Print)

Name(s)	Current Mailing or Residence Address
ACE Cogeneration Company	P.O. Box 66
	Trona, CA 93592

12. Signatures of locator(s):

Steven Holman Date 10/15/14 Date _____
 as agent for:
ACE Cogeneration Company Date _____ Date _____
 _____ Date _____ Date _____
 _____ Date _____ Date _____



A Hachm

VOL 75 PAGE 24

CAMC 23091

Notice of Location

RECEIVED
BUR. OF LAND MGMT.

CAMC0308110

Placer Claim

CAMC0309628

MAR 16 10 00 AM '79

SACRAMENTO, CALIFORNIA

TO WHOM IT MAY CONCERN: Please take notice that #1

20012432

(1) The name of this claim is LIMESTONE

(2) The name of the locator of said claim is Thomas J. Burns

Said locator is a citizen of the United States of America or declared intention to become such

(3) The said locator does hereby claim and locate a placer mining claim situate on public surveyed land in the Unknown Mining District,

County of Inyo State of California, described as follows:

(a) The West 1/2 of the N.W. 1/4 of the S.W. 1/4 Section 18, in Township 21.S, Range 43.E M.D.M., Meridian, containing 20 acres.

(b) Beginning at a Located by legal subdivision (tree, rock in place, stone, post or monument)

upon which is posted the notice of location, thence (direction) feet to a post marked thence (direction) feet to a post marked thence (direction) feet to a post marked thence (direction) feet to place of beginning. Said placer mining claim contains acres.

All of said posts are at least four inches in diameter, are set at least one foot in the ground and are surrounded by a mound of stone.

This location is situated about feet distant from (name some natural object or permanent monument)

(4) The date of this location is the 2nd day of April 1955

(5) This notice is intended as an original notice of location and is posted on this claim and a true copy thereof is to be recorded with the County Recorder of this County.

DATED: April 2 1955

WITNESSES: James V. Wiseman, H. D. Hellmers

LOCATORS: Thomas J. Burns

RECEIVED
OCT 17 2014
USDI-BLM-CASO

RECEIVED
OCT 9 2014
USDI-BLM-CASO

RECEIVED
JUN 21 2011
USDI-BLM-CASO

Footnotes 1, 2, 3 and 4: See Reverse Side.

Exhibit A

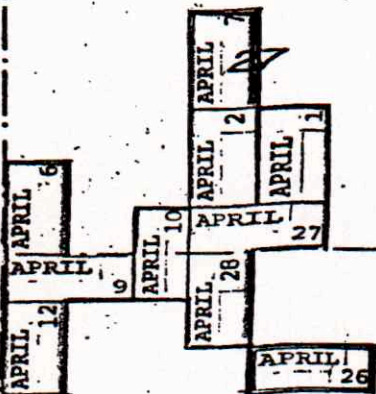
20150002110

Attached
CAMC-23068

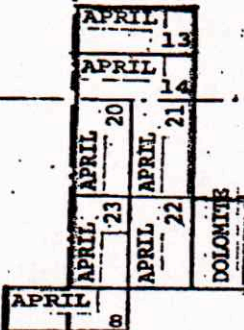
20012432

CAMC-23068-101309628

25



34



VIRGINIA 4



T20S
T21S

SCALE: 1 in = 2000 ft

2

VIRGINIA 5

VIRGINIA 2

11

12

VIRGINIA 1

RECEIVED
JUN 21 2014
USDI-BLM-CA-SO

LIME STONE 19
LIME STONE 18
LIME STONE 17
LIME STONE 16

VIRGINIA
LIME STONE 10
LIME STONE 9
LIME STONE 8

RECEIVED
OCT - 9 2014
USDI-BLM-CASO

APRIL ET AL GROUPS
KERR-MCGEE CHEMICAL CORPORATION

SEC'S. 26, 27, 34 & 35 of Twp. 20 S.,
Rge. 42 E., SEC'S. 1 & 12 of Twp. 21S
Rge. 42 E., SEC'S. 7 & 18 of
Twp. 21 S., Rge. 43 E., M.D.M.
INYO COUNTY, CALIFORNIA

13

LIME STONE 15
LIME STONE 14
LIME STONE 13
LIME STONE 12
LIME STONE 11
LIME STONE 10
LIME STONE 9
LIME STONE 8
LIME STONE 7
LIME STONE 6

RECEIVED
OCT 17 2014
USDI-BLM-CASO

R42E
R43E

Exhibit B