

CAMC0309621



INYO, County Recorder  
KAMMI FOOTE Co Recorder Office  
DOC- 2015-0002103-00  
Check Number 10901

Wednesday, AUG 12, 2015 09:58:41  
MIC \$1.00: S21 \$3.00: REC \$14.00  
SYS \$4.00: SST \$1.00:  
Ttl Pd \$23.00 Rcpt # 0000110623  
LS1/R1/1-4

RECORDING REQUESTED BY:  
(Mail recording to:)

Name

ACE Cogeneration Company

Address

P.O. Box 66

Trona, CA 93592

FOR RECORDER'S USE

PLACER MINING CLAIM LOCATION NOTICE (CALIFORNIA)

To whom it may concern, please take notice that:

- 1. Placer mining claim name is April # 21
- 2. Date of location (date the proper location monument was erected and location notice posted in or on it) of this placer mining claim is 9 25 2014  
(month) (day) (year)
- 3. Description of the discovery monument is as follows: See attachments

4. Placer mining claim IS IN an area where there is a U.S. Public Land Survey and the description of the claim by legal subdivision including aliquot part (A.P.) of section (such as E1/2NE1/4NE1/4), Section (Sec.), Township (T.), Range (R.) and Meridian (Mer.), is as follows:

A.P. E 1/2 NW 1/4 NW 1/4, Sec. 35, T. 20S, R. 42E, Mer. MDM  
 A.P. \_\_\_\_\_, Sec. \_\_\_\_\_, T. \_\_\_\_\_, R. \_\_\_\_\_, Mer. \_\_\_\_\_  
 A.P. \_\_\_\_\_, Sec. \_\_\_\_\_, T. \_\_\_\_\_, R. \_\_\_\_\_, Mer. \_\_\_\_\_  
 A.P. \_\_\_\_\_, Sec. \_\_\_\_\_, T. \_\_\_\_\_, R. \_\_\_\_\_, Mer. \_\_\_\_\_

5. Placer mining claim IS NOT IN an area where there is a U.S. Public Land Survey, is marked by conspicuous and substantial monument at each claim corner, and is located by properly marked boundaries described below in reference to some natural object:

Natural object is (description) \_\_\_\_\_, and it is by compass direction \_\_\_\_\_, about \_\_\_\_\_ feet to the discovery monument. From the discovery monument it is by compass direction \_\_\_\_\_, about \_\_\_\_\_ feet to the NW corner post; from here it is by compass direction \_\_\_\_\_, about \_\_\_\_\_ feet to the NE corner post; from here it is by compass direction \_\_\_\_\_, about \_\_\_\_\_ feet to the SE corner post; from here it is by compass direction \_\_\_\_\_, about \_\_\_\_\_ feet to the SW corner post; from here it is by compass direction \_\_\_\_\_, about \_\_\_\_\_ feet to the NW corner post.





CAMC0309621

20150002103

6A. The undersigned locator(s) have defined the boundaries of the claim by erecting at each corner of the claim, or nearest accessible points thereto, a proper monument and each corner monument so erected bears or contains markings sufficient to appropriately designate the corner of the claim and the name of the claim.

6B. The date of monument erection and marking is 9 25 2014.  
(month) (day) (year)

6C. Description of each monument is as follow See attachments

7. Attach to this Notice an appropriate U.S. Geologic Survey topographic map showing a sketch of the outline of the placer mining claim.

8. Placer mining claim is in Inyo County.

9. Placer mining claim contain(s) 20 acres.

10. If your placer mining claim is in a power site withdrawal as determined from BLM Master Title Plat records, write "Filed under P.L. 359" on this line

11. Locator(s) of this placer claim are: (Please Print)

Name(s)	Current Mailing or Residence Address
ACE Cogeneration Company	P.O. Box 66 Trona, CA 93592

12. Signatures of locator(s):

Steven Salomon Date 10/15/14  
as agent for:

ACE Cogeneration Company Date \_\_\_\_\_

Date \_\_\_\_\_

Date \_\_\_\_\_



FILE THIS ORIGINAL NOTICE WITH THE APPROPRIATE COUNTY RECORDER (within 90 days of the date of location), AND FILE A DUPLICATE NOTICE (within the same 90 days) with the Bureau of Land Management, California State Office, 2800 Cottage Way Rm W1623, Sacramento, California 95825.



20150002103

Attached

CAMC 23079

VOL 92 PAGE 105

20012419

RECEIVED  
DIVISION OF LAND MANAGEMENT  
MAY 16 10 01 AM '79  
CAMC 2308097

~~LOCATION NOTICE  
PLACER~~

~~[Redacted]~~

~~NOTICE IS HEREBY GIVEN: That the undersigned, STAUFFER CHEMICAL COMPANY, in compliance with the requirements of the Revised Statutes of the United States and the local laws, customs and regulations, has this day located and claims the following described placer mining grounds: Beginning at this monument of rock, where this notice is posted, which monument bears South 12° 15' East 670 feet from the Northwest corner of this claim; from said Northwest corner the boundaries of the claim run East 660 feet to the Northeast corner; thence South 1320 feet to the Southeast corner; thence West 660 feet to the Southwest corner; thence North 1320 feet to said Northwest corner; together with all water and timber appurtenant, allowed by law.~~

~~This claim, consisting of 20 acres, shall be known as APRIL #21 Mining Claim. It is situated in an unknown mining district in the County of Inyo, State of California, and the locator believes that if the public surveys were extended onto the land, the area would be described as the East half of the Northwest quarter of the Northwest quarter of Section 35, Township 20 South, Range 42 East, M.D.M.~~

~~This claim may be identified by its proximity to the following natural object or permanent monument, to wit: The Northeast corner of this claim is approximately 1320 feet West of the North quarter corner of Section 35, Township 20 South, Range 42 East, M.D.M., which latter point is marked and was established by the public survey.~~

~~LOCATED this 29th day of May, 1959. The date of discovery and posting of this notice is the 29th day of May, 1959.~~

~~STAUFFER CHEMICAL COMPANY,  
a Delaware corporation, Locator,~~

By John B. Lonergan, its Agent

30062

STATEMENT OF THE MARKING OF THE BOUNDARIES  
AND OF PERFORMANCE OF DISCOVERY WORK

~~The locator has performed discovery work as required by Sec. 2304, Public Resources Code, as follows: More than 7 cubic yards of material have been excavated and removed from in place on the claim. The markings of the boundaries of the aforesaid claim as required by Sec. 2303, Public Resources Code, are designated and described as:~~

~~The discovery monument is of rock, at least 18 inches high. All corner posts are made of 4" wood, extending at least 3 ft. above ground, and are mounted in a firm rock base. Corner posts, so constructed, have been erected as corner monuments. The discovery monument is within the claim.~~

John Lonergan  
AUG 11 AM 5:23  
Mining Locations

~~STAUFFER CHEMICAL COMPANY,  
a Delaware corporation, Locator,  
By John B. Lonergan, its Agent~~

WHEN RECORDED, RETURN TO  
JOHN B. LONERGAN  
506 Anderson Building  
San Bernardino, California

VOL 92 PAGE 102

RECEIVED  
JUN 21 2001  
USDI-BLM-CA-SO

RECEIVED  
OCT 17 2014  
USDI-BLM-CASO

RECEIVED  
OCT 19 2014  
CANCELED  
USDI-BLM-CASO

Exhibit A



20150002103


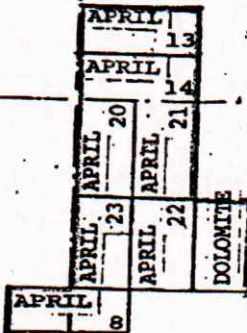
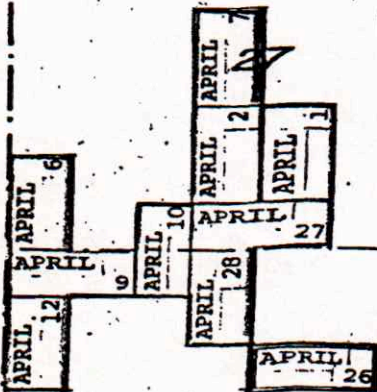
Attachment  
CAMC 23068

CAMC 30809 CAMC 30962

20012419

26

25



T20S  
T21S

SCALE: 1 in = 2000 ft

2

VIRGINIA 5

VIRGINIA 2

11

12

VIRGINIA 1

7

RECEIVED  
JUN 21 2001  
USDI-BLM-CA-SO

LIME  
STONE 19  
LIME  
STONE 18  
LIME  
STONE 17  
LIME  
STONE 16

VIRGINIA

LIME  
STONE 10

LIME  
STONE 11

LIME  
STONE 12

LIME  
STONE 13

LIME  
STONE 14

LIME  
STONE 15

LIME  
STONE 16

LIME  
STONE 17

LIME  
STONE 18

LIME  
STONE 19

RECEIVED  
OCT 19 2014  
USDI-BLM-CASO

APRIL ET AL GROUPS  
KERR-McGEE CHEMICAL CORPORATION

SEC'S. 26, 27, 34 & 35 of Twp. 20  
Rge. 42 E., SEC'S. 1 & 12 of Twp.  
Rge. 42 E., SEC'S. 7 & 18 of  
Twp. 21 S., Rge. 43 E., M.D.M.  
INYO COUNTY, CALIFORNIA

RECEIVED  
13  
OCT 17 2014  
USDI-BLM-CASO

R42E  
R43E

Exhibit B