

EXAMPLE

CAMC0309612



RECORDING REQUESTED BY:
(Mail recording to:)

Name
ACE Cogeneration Company
Address
P.O. Box 66
Trona, CA 93592

INYO, County Recorder
KAMMI FOOTE Co Recorder Office
DOC- 2015-0002094-00
Check Number 10901
Wednesday, AUG 12, 2015 09:54:16
MIC \$1.00:S21 \$3.00:REC \$14.00
SYS \$4.00:SST \$1.00:
Ttl Pd \$23.00 Rcpt # 0000110605
LS1/R1/1-4

FOR RECORDER'S USE

PLACER MINING CLAIM LOCATION NOTICE (CALIFORNIA)

To whom it may concern, please take notice that:

- 1. Placer mining claim name is April # 6
- 2. Date of location (date the proper location monument was erected and location notice posted in or on it) of this placer mining claim is 9 25 2014
(month) (day) (year)
- 3. Description of the discovery monument is as follows: See attachments

4. Placer mining claim IS IN an area where there is a U.S. Public Land Survey and the description of the claim by legal subdivision including aliquot part (A.P.) of section (such as E1/2NE1/4NE1/4), Section (Sec.), Township (T.), Range (R.) and Meridian (Mer.), is as follows:

A.P. w 1/2 Sw 1/4 SW 1/4, Sec. 27, T. 20S, R. 42E, Mer. MDM
 A.P. _____, Sec. _____, T. _____, R. _____, Mer. _____
 A.P. _____, Sec. _____, T. _____, R. _____, Mer. _____
 A.P. _____, Sec. _____, T. _____, R. _____, Mer. _____

5. Placer mining claim IS NOT IN an area where there is a U.S. Public Land Survey, is marked by conspicuous and substantial monument at each claim corner, and is located by properly marked boundaries described below in reference to some natural object:

Natural object is (description) _____, and it is by compass direction _____, about _____ feet to the discovery monument. From the discovery monument it is by compass direction _____, about _____ feet to the NW corner post; from here it is by compass direction _____, about _____ feet to the NE corner post; from here it is by compass direction _____, about _____ feet to the SE corner post; from here it is by compass direction _____, about _____ feet to the SW corner post; from here it is by compass direction _____, about _____ feet to the NW corner post.



CAMC0309612

6A. The undersigned locator(s) have defined the boundaries of the claim by erecting at each corner of the claim, or nearest accessible points thereto, a proper monument and each corner monument so erected bears or contains markings sufficient to appropriately designate the corner of the claim and the name of the claim.

6B. The date of monument erection and marking is 9 25 2014
(month) (day) (year)

6C. Description of each monument is as follow See attachments

7. Attach to this Notice an appropriate U.S. Geologic Survey topographic map showing a sketch of the outline of the placer mining claim.

8. Placer mining claim is in Inyo County.

9. Placer mining claim contain(s) 20 acres.

10. If your placer mining claim is in a power site withdrawal as determined from BLM Master Title Plat records, write "Filed under P.L. 359" on this line

11. Locator(s) of this placer claim are: (Please Print)

Name(s)	Current Mailing or Residence Address
ACE Cogeneration Company	P.O. Box 66 Trona, CA 93592

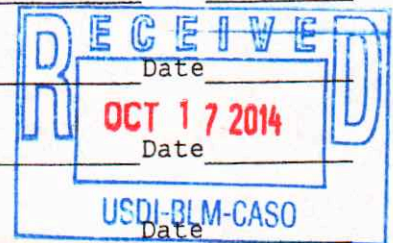
12. Signatures of locator(s):

[Signature] Date 10/15/14
as agent for:

ACE Cogeneration Company Date _____

Date _____

Date _____



20150002094

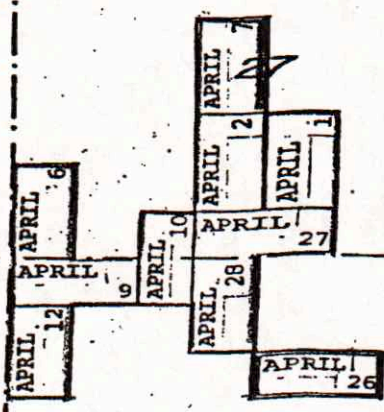
~~CAMC03068~~

20012417

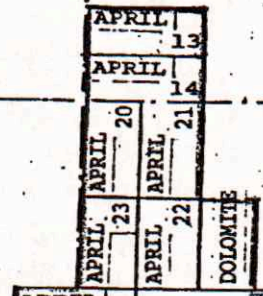
CAMC0308095

CAMC0309612

25



34

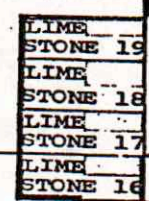


VIRGINIA 4

VIRGINIA 5

VIRGINIA 2

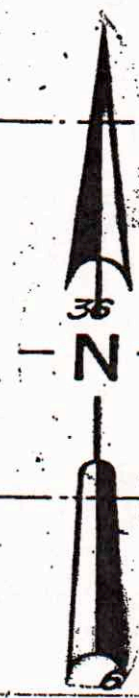
VIRGINIA 1



VIRGINIA



R42E
R43E



T20S
T21S

SCALE: 1 in = 2000 ft

RECEIVED
OCT 17 2014
USDI-BLM-CASO

RECEIVED
DEC 16 2013
USDI-BLM-CASO

RECEIVED
NOV 18 9 2014
USDI-BLM-CASO

13
JUN 21 2014

APRIL ET AL GROUPS
KERR-MCGEE CHEMICAL CORPORATION
SEC'S. 26, 27, 34 & 35 of Twp. 20 S.,
Rge. 42 E., SEC'S. 1 & 12 of Twp. 21S
Rge. 42 E., SEC'S. 7 & 18 of
Twp. 21 S., Rge. 43 E., M.D.M.
INYO COUNTY, CALIFORNIA

Exhibit B

CANCELLED LOCATION NOTICE

20150002094

Attachment

CANCELSUIN

03-002

20012417

RECEIVED
BUREAU OF LAND MGMT.

PLACER

NOTICE IS HEREBY GIVEN that the undersigned has this 18th day of April, 1955, located a placer mining claim situated in unknown Mining District, or in the vicinity of Sacramento, California, County of San Bernardino, State of California, described as follows:

(a) IF UNSURVEYED LAND, GIVE DETAILED DESCRIPTION: Beginning at this location monument, built of rock, at least 18 inches high, in which is posted this notice. This monument bears South 75° 45' West 485 ft. from a point which is 660 ft. N. of the SE corner. From the SE corner, it is 660 ft. West to the SW corner, thence North 1320 ft. to the NW corner, thence East 660 ft. to the NE corner, thence South 1320 ft. to the SE corner.

(b) OR, IF SURVEYED LAND, GIVE LEGAL SUBDIVISIONS: I believe this claim covers approximately the West 1/2 of the SW 1/4 of the SW 1/4

of Section 27, Township 20.S., Range 42.E., Meridian M.D.M., together with all water and timber appurtenant, allowed by law.

THIS CLAIM, consisting of 20 acres, shall be known as the "APRIL #6" Mining Claim.

THIS CLAIM may be identified by its proximity to the following natural object or permanent monument, to-wit: The NE corner of this claim is approximately 3960 ft. South and 4620 ft. West of the SW corner of Sec. 23, T.20.S., R.42.E., M.D.M., which has been covered by a government survey.

LOGATERS

H. D. Hellmers
H. D. Hellmers

RECEIVED
OCT 17 2014
USDI-BLM-CASO

STATEMENT OF THE MARKING OF THE BOUNDARIES AND OF PERFORMANCE OF DISCOVERY WORK

NOTICE IS HEREBY GIVEN by the undersigned locator—that in accordance with the provisions of the Mining Law:—
1. (If unsurveyed Land) There has been erected at the discovery point, and at each corner of said claim, these monuments The discovery monument is of rock, at least 18 inches high. All corner posts are made from ~~lax~~ wood, extending at least 3 ft. above ground, and are mounted in a firm rock base.

2. The Locator has performed, within 90 days from date of location, the following discovery work, Excavated an open cut upon the claim and removed from the cut more than 7 cubic yards of material.

LOGATERS

H. D. Hellmers
H. D. Hellmers

RECEIVED
OCT 19 2014
USDI-BLM-CASO
442
NOV 16 1955
Mining Locations

JUN 21 2011

USDI-BLM-CASO

Exhibit A