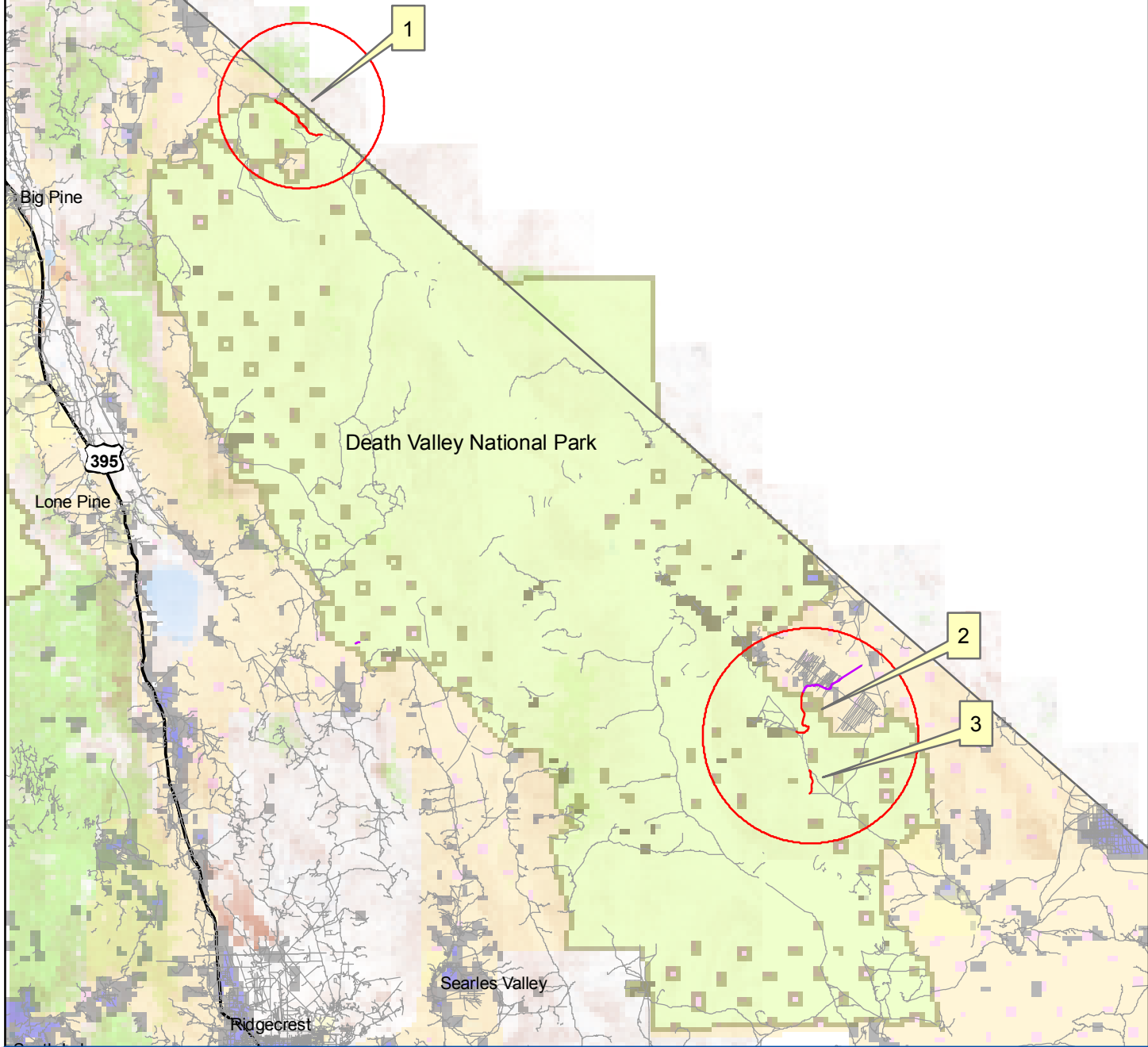


EXHIBIT 10

**California Wilderness Coalition, Locator Map: Inyo County Alleged Highways through
Death Valley National Park Wilderness (Jan. 2007)**


Locator Map: Inyo County Alleged Highways through Death Valley National Park Wilderness




- 1. Alleged Highway through Last Chance Canyon
- 2. Alleged Highway through Greenwater Canyon
- 3. Alleged Highway through Greenwater Valley

— Local Road	Land Owners
— Highway	 National Parks
 RS2477 Claims in Wilderness *	 Private
 RS2477 Claims not in wilderness	 State
 Bureau of Land Management	

Map produced by



CALIFORNIA WILDERNESS COALITION
 1212 BROADWAY, STE. 1700
 OAKLAND, CA 94612
 (510) 451-1450
 INFO@CALWILD.ORG



0 2.5 5 10 15 20
 Miles

* Routes digitized from Inyo County Complaint (Case 1:06-cv-01502-AWI-DLB) filed 10/25/2006