

EXAMPLE

CAMC0309607



INYO, County Recorder
KAMMI FOOTE Co Recorder Office
DOC- 2015-0002089-00

Check Number 10901
Wednesday, AUG 12, 2015 09:51:51
MIC \$1.00: S21 \$3.00: REC \$14.00
SYS \$4.00: SST \$1.00:
Ttl Pd \$23.00 Rcpt # 0000110595
LS1/R1/1-4

RECORDING REQUESTED BY:
(Mail recording to:)

Name
ACE Cogeneration Company

Address
P.O. Box 66
Trona, CA 93592

FOR RECORDER'S USE

MILL SITE LOCATION NOTICE (CALIFORNIA)

To whom it may concern, please take notice that:

1. Mill site name is January Millsite
2. Date of location (date a proper and legal location monument was erected and location notice posted in or on it) of this mill site is 9 25 2014
(month) (day) (year)
3. Description of the discovery monument is as follows: See attachments
4. Mill Site IS IN an area where there is a U.S. Public Land Survey and the description of the claim by legal subdivision including aliquot part (A.P.) of section (such as E1/2NE1/4NE1/4), Section (Sec.), Township (T.), Range (R.) and Meridian (Mer.), is as follows:
 A.P. _____, Sec. 26, T. 20S, R. 42E, Mer. MDM
 A.P. _____, Sec. _____, T. _____, R. _____, Mer. _____
 A.P. _____, Sec. _____, T. _____, R. _____, Mer. _____
 A.P. _____, Sec. _____, T. _____, R. _____, Mer. _____
5. Mill site IS NOT IN an area where there is a U.S. Public Land Survey, is marked by conspicuous and substantial monument at each claim corner, and is located by properly marked boundaries described below in reference to some natural object:
 Natural object is (description) _____, and it is by compass direction _____, about _____ feet to the discovery monument. From the discovery monument it is by compass direction _____, about _____ feet to the NW corner post; from here it is by compass direction _____, about _____ feet to the NE corner post; from here it is by compass direction _____, about _____ feet to the SE corner post; from here it is by compass direction _____, about _____ feet to the SW corner post; from here it is by compass direction _____, about _____ feet to the NW corner post.
6. Description of each monument is as follows: See attachments



20150002089

CAMCO309607

7. Attach to this Notice an appropriate U.S. Geologic Survey topographic map showing a sketch of the outline of the mill site.

8. Mill site is in Inyo County.

9. Mill site contain(s) 5 acres.

10. Mill site is: Independent

Dependent

Used in connection with placer claim(s).

Used in connection with lode claim(s).

11. Locator(s) of this mill site are: (Please Print)

Name(s)

Current Mailing or Residence Address

ACE Cogeneration Company

P.O. Box 66

Trona, CA 93592

12. Signatures of locator(s):

<u>[Signature]</u>	Date <u>10/15/14</u>	_____	Date _____
<u>as agent for</u>	Date _____	_____	Date _____
<u>ACE Cogeneration Co.</u>	Date _____	_____	Date _____
_____	Date _____	_____	Date _____

FILE THIS ORIGINAL NOTICE WITH THE APPROPRIATE COUNTY RECORDER (within 90 days of the date of location), AND FILE A DUPLICATE NOTICE (within the same 90 days) with the Bureau of Land Management, California State Office, 2800 Cottage Way, Rm W1623, Sacramento, California 95825.



CANCO308834

20150002089

~~20012406~~

20012406

Attachment

The following described area of non-mineral land of the public domain as a millsite:

Beginning at the West quarter corner of Section 26, Township 20 South, Range 42 East, Mt. Diablo Meridian, in the County of Inyo, State of California; thence South 0° 32' 00" East 1983.7 feet to a point; thence North 89° 35' 30" East 990 feet to a point on the East line of April Millsite (Mineral Survey No. 6685, California) 164.98 feet North 0° 32' 00" West from Corner No. 3 of said April Millsite; thence South 0° 32' 00" East 164.98 feet to Corner No. 3 of said April Millsite and the point of beginning of the description of the area within this millsite; thence North 89° 36' 50" East 657.4 feet; thence South 0° 32' 00" East 330 feet; thence South 89° 36' 50" West 657.4 feet; thence North 0° 32' 00" West 330 feet to the point of beginning.

This millsite, consisting of slightly less than 5 acres, shall be known as JANUARY MILLSITE. It is situated in an unknown mining district in the County of Inyo, State of California.



The millsite may be identified by its proximity and tie to the West quarter corner of said Section 26 and the corners of said Mineral Survey N. 6685, California, which points are marked and established by the public survey and the Mineral Survey.

The said land is needed by proprietor of placer mining claims known as April, April #4, April #5, April #18, April #3 and April #17, for milling, processing, beneficiation and other operations in connection with such claims, and is actually used and occupied for such purposes.

STATEMENT OF THE MARKING OF THE BOUNDARIES

In accordance with the provisions of mining law, there has been erected within JANUARY MILLSITE a discovery monument of rock more than 18 inches high and that there has been erected at each of the four corners of the claim a substantial monument of rock approximately 19 inches in height and a wooden post 4" by 4" in size extending more than three feet above the ground.

Exhibit B



Attachment

20150002089


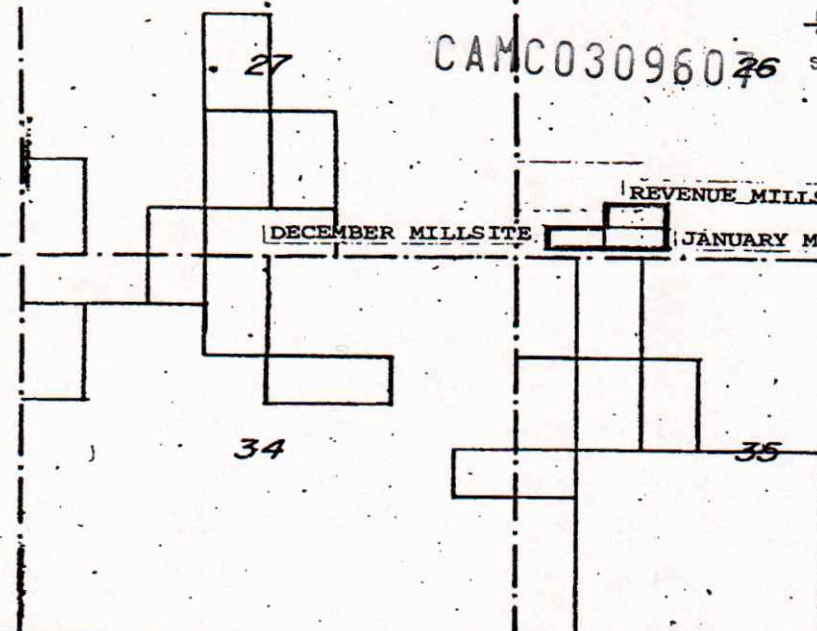
CAMCO308084

20012405

CAMCO3096026

CAMCO278756

RECEIVED
BUREAU OF LAND MANAGEMENT
Mar 16 10 00 AM '79
SACRAMENTO, CALIFORNIA



T20S
T21S

Scale: 1" = 2000ft.

RECEIVED
OCT 17 2014
USDI-BLM-CASO

RECEIVED
DEC 16 2013
USDI-BLM-CASO

RECEIVED
OCT 9 2014
USDI-BLM-CASO
~~CANCELLED~~

JANUARY, DECEMBER & REVENUE
MILLSITES
KERR-McCEE CHEMICAL CORPORATION

SECTION 26 OF
Twp. 20 S., Rge. 42 E., M.D.M.
INYO COUNTY, CALIFORNIA

Exhibit A

RECEIVED
JUN 21 2001
USDI-BLM-CASO

R42E
R43E