

**CAMCO309603**

RECORDING REQUESTED BY:  
(Mail recording to:)

Name  
*ACE Cogeneration Company*  
Address  
*P.O. Box 66*  
*Trona, CA 93592*

  
INYO, County Recorder  
KAMMI FOOTE Co Recorder Office  
**DOC- 2015-0002085-00**  
Check Number 10901  
Wednesday, AUG 12, 2015 09:49:49  
MIC \$1.00:S21 \$4.00:REC \$15.00  
SYS \$5.00:SST \$1.00:  
Ttl Pd \$26.00 Rcpt # 0000110587  
LS1/R1/1-5

FOR RECORDER'S USE

**PLACER MINING CLAIM LOCATION NOTICE (CALIFORNIA)**

To whom it may concern, please take notice that:

- 1. Placer mining claim name is *Virginia #2*
- 2. Date of location (date the proper location monument was erected and location notice posted in or on it) of this placer mining claim is *9 25 2014*  
(month) (day) (year)
- 3. Description of the discovery monument is as follows: *See Attachments*

4. Placer mining claim IS IN an area where there is a U.S. Public Land Survey and the description of the claim by legal subdivision including aliquot part (A.P.) of section (such as E1/2NE1/4NE1/4), Section (Sec.), Township (T.), Range (R.) and Meridian (Mer.), is as follows:

A.P. *W 1/2 SE 1/4* , Sec. *1* , T. *21S* , R. *42E* , Mer. *mom*  
 A.P. *E 1/2 SW 1/4* , Sec. \_\_\_\_\_ , T. \_\_\_\_\_ , R. \_\_\_\_\_ , Mer. \_\_\_\_\_  
 A.P. \_\_\_\_\_ , Sec. \_\_\_\_\_ , T. \_\_\_\_\_ , R. \_\_\_\_\_ , Mer. \_\_\_\_\_  
 A.P. \_\_\_\_\_ , Sec. \_\_\_\_\_ , T. \_\_\_\_\_ , R. \_\_\_\_\_ , Mer. \_\_\_\_\_

5. Placer mining claim IS NOT IN an area where there is a U.S. Public Land Survey, is marked by conspicuous and substantial monument at each claim corner, and is located by properly marked boundaries described below in reference to some natural object:

Natural object is (description) \_\_\_\_\_ , and it is by compass direction \_\_\_\_\_ , about \_\_\_\_\_ feet to the discovery monument. From the discovery monument it is by compass direction \_\_\_\_\_ , about \_\_\_\_\_ feet to the NW corner post; from here it is by compass direction \_\_\_\_\_ , about \_\_\_\_\_ feet to the NE corner post; from here it is by compass direction \_\_\_\_\_ , about \_\_\_\_\_ feet to the SE corner post; from here it is by compass direction \_\_\_\_\_ , about \_\_\_\_\_ feet to the SW corner post; from here it is by compass direction \_\_\_\_\_ , about \_\_\_\_\_ feet to the NW corner post.

**RECEIVED**  
**OCT 17 2014**  
USDI-P SO

CAMCO309603

6A. The undersigned locator(s) have defined the boundaries of the claim by erecting at each corner of the claim, or nearest accessible points thereto, a proper monument and each corner monument so erected bears or contains markings sufficient to appropriately designate the corner of the claim and the name of the claim.

6B. The date of monument erection and marking is 9 25 2014.  
(month) (day) (year)

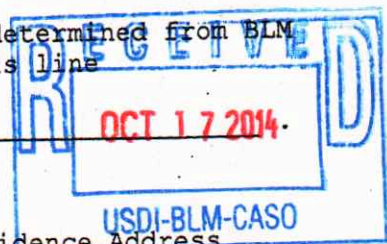
6C. Description of each monument is as follow See Attachments

7. Attach to this Notice an appropriate U.S. Geologic Survey topographic map showing a sketch of the outline of the placer mining claim.

8. Placer mining claim is in INYO County.

9. Placer mining claim contain(s) 160 acres.

10. If your placer mining claim is in a power site withdrawal as determined from BLM Master Title Plat records, write "Filed under P.L. 359" on this line



11. Locator(s) of this placer claim are: (Please Print)

Name(s)	Current Mailing or Residence Address
<u>Steven Haleman</u>	<u>P.O. Box 66 Trona, CA 93592</u>
<u>Ann Marie Taylor</u>	<u>P.O. Box 66 Trona, CA 93592</u>
<u>Jon D. Graves</u>	<u>P.O. Box 66 Trona, CA 93592</u>
<u>Susan Hartson</u>	<u>P.O. Box 66 Trona CA 93592</u>
<u>Jim Cox</u>	<u>P.O. Box 66 Trona CA 93592</u>
<u>STEVE Miller</u>	<u>PO Box <del>66</del> Trona CA 93592</u>
<u>Richard Pointz</u>	<u>PO Box 66 Trona, CA 93592</u>
<u>THEY Sibley</u>	<u>PO. Box 66 Trona CA 93592</u>

12. Signatures of locator(s):

<u>[Signature]</u>	Date <u>10/15/14</u>	<u>[Signature]</u>	Date <u>10-15-14</u>
<u>[Signature]</u>	Date <u>10/15/14</u>	<u>[Signature]</u>	Date <u>10/15/14</u>
<u>[Signature]</u>	Date <u>10/15/14</u>	<u>[Signature]</u>	Date <u>10-15-14</u>
<u>[Signature]</u>	Date <u>10/15/14</u>	<u>[Signature]</u>	Date <u>10-15-14</u>

Justice of Location

20012443

Placer Claim

(See Sections 2801-2824, Inclusive, Public Resources Code)

04 RECEIVED

MAR 16 10 00 AM '79

SACRAMENTO, CALIFORNIA

TO WHOM IT MAY CONCERN: Please take notice that:

(1) The name of this claim is VIRGINIA #2  
(2) The names of the locator(s) of said claim are CAMCO 278796

H. D. Hellmers Virginia Wiseman  
James V. Wiseman Christine M. Hellmers  
Charles E. Ousley Lynn A. Blackmun  
Kenneth B. Ousley Margaret Ousley

Said locator(s) are citizens of the United States of America or declared

intention to become such.  
(3) The said locator(s) do hereby claim and locate a placer mining claim situate on public surveyed land in the Argus Mining District,

County of Inyo, State of California, described as follows:

(a) The West 1/2 of the S.E. 1/4 of Section 1 in Township 21 S., Range 42 E., and the East 1/2 of the S.W. Meridian, containing 160 acres. 1/4 of Sec. 1, T.21.S., R.42 E.

(b) Beginning at ~~ax~~ this stone monument (tree, rock in place, stone, post or monument)

		upon which is posted the notice of location, thence
(direction)	Easterly 1320	feet to a post marked S.E. Corner thence
(direction)	Northerly 2640	feet to a post marked N.E. Corner thence
(direction)	Westerly 2640	feet to a post marked N.W. Corner thence
(direction)	Southerly 2640	feet to a post marked S.W. Corner thence
(direction)	Easterly 1320	feet to place of beginning. Said placer mining claim
(direction)	contains 160	acres.

All of said posts are at least four inches in diameter, are set at least one foot in the ground and are surrounded by a mound of stone.

This location is situated about \_\_\_\_\_ feet distant from \_\_\_\_\_ (name some natural object or permanent monument)

(4) The date of this location is the 29th day of March, 1955

(5) This notice is intended as an original notice of location and is posted on this claim and a true copy thereof is to be recorded with the County Recorder of this County.

DATED: 19 \_\_\_\_\_  
WITNESSES:

LOCATORS:

RECEIVED  
JUN 26 1979  
USDI-BLM-CA-50

*James V. Wiseman*  
*Charles E. Ousley*  
*Kenneth B. Ousley*  
*Virginia Wiseman*  
*Christine M. Hellmers*  
*Lynn A. Blackmun*  
*Margaret Ousley*

RECEIVED  
OCT 17 2014  
USDI-BLM-CASO

RECEIVED  
OCT 7 2014  
CANCELLED  
USDI-BLM-CASO

Footnotes 1, 2, 3 and 4: See Reverse Side.

Exhibit A

A Hachiman 20012443

RECEIVED  
BUR. OF LAND MGMT.

MAR 16 10 00 AM '79

VOL 75 PAGE 100

CAMCO309603

CAMCO278796

~~NOTICE OF AMENDED LOCATION OF  
VIRGINIA #2 PLACER MINING CLAIM~~

~~KNOW ALL MEN BY THESE PRESENTS: That DOROTHY OUSLEY,  
ALENE BLACKMUN, JAMES V. WISEMAN, CHARLES E. OUSLEY, KENNETH  
B. OUSLEY, VIRGINIA WISEMAN, LYNN A. BLACKMUN and MARGARET  
OUSLEY, the undersigned citizens of the United States over the  
age of 21 years, have this 28<sup>th</sup> day of May, 1955, amended,  
located and claimed, and by these presents do amend, locate  
and claim by right of discovery and amended location, in com-  
pliance with the mining acts and laws of Congress and the lo-  
cal customs and laws and the laws of the State of California,  
160 acres of placer mining ground, said discovery being within  
the lines of said claim and in an unknown mining district which  
may be called the Argus Mining District, in the County of Inyo,  
State of California, and which said claim is described as fol-  
lows:~~

~~VIRGINIA #2, being a placer mining claim locat-  
ed and situated on public surveyed land described  
as the West half of the Southeast quarter and the  
East half of the Southwest quarter of Section 1,  
Township 21 South, Range 42 East, M.D.M., contain-  
ing 160 acres.~~

~~This being the same placer mining claim originally lo-  
cated on the 29th day of March, 1955, the Notice of Location of  
which was recorded March 31, 1955, in Volume 72 of Mining Loca-  
tions, at pages 612 and 613, records of Inyo County. It is  
known as VIRGINIA #2 and is owned by the above named and under-  
signed owners.~~

~~This further and amended Notice of Location is made  
without waiver of any previously acquired rights and for the  
purpose of correcting an error in the description in the origi-  
nal Notice of Location and describing the situation and bound-  
aries of said claim by proper reference to legal subdivisions  
and correctly describing the position of the discovery monument  
and supplying omissions and correcting any other defects which  
may have existed in the original Notice of Location, and to ap-  
propriate all ground within the boundaries hereinbefore de-  
scribed. The claim is described by reference to legal subdivi-  
sions. The statement in Paragraph (3)(b) in the original No-  
tice of Location with respect to the position of the discovery  
monument was in error. The discovery monument was erected on  
the said claim on March 29, 1955, and was substantially con-  
structed of rock and stone and was more than 18 inches in  
height. The Notice of Location was posted on that day in that  
monument. Said monument was not on the south line of the said  
claim, as indicated in the original Notice of Location, and is  
well within the boundaries of the claim.~~

~~This Notice is posted on the claim this date and a  
true copy is to be recorded with the Recorder of said County.~~

RECEIVED  
OCT 19 2014  
FILED

RECEIVED  
OCT 17 2014  
USDI-BLM-CASO

RECEIVED  
JUN 26 2014  
USDI-BLM-CA-SO

20150002085

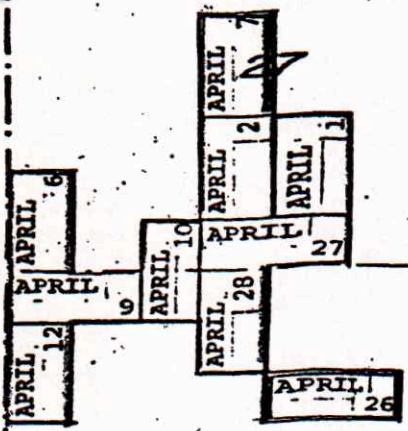
Attachment  
CAMC23068

20012443

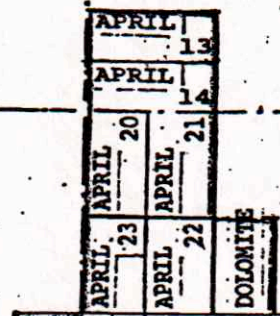
CAMC0278796 CAMC0309603

26


25



34



VIRGINIA 4



T20S  
T21S

SCALE: 1 in = 2000 ft

2

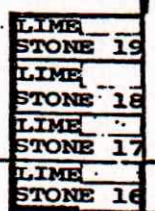
VIRGINIA 5

VIRGINIA 2

RECEIVED  
JUN 26 1971  
USDI-BLM-CA-SO


12

VIRGINIA 1



RECEIVED  
OCT 17 2014  
USD BLM-CASO

13



RECEIVED  
OCT 19 2014  
USDI-BLM-CASO  
CANCELLED

APRIL ET AL GROUPS  
KERR-McGEE CHEMICAL CORPORATION

SEC'S. 26, 27, 34 & 35 of Twp. 20 S.,  
Rge. 42 E., SEC'S. 1 & 12 of Twp. 21 S  
Rge. 42 E., SEC'S. 7 & 18 of  
Twp. 21 S., Rge. 43 E., M.D.M.  
INYO COUNTY, CALIFORNIA

R42E  
R43E

F-447-C