

CAMCO309630



INYO, County Recorder
KAMMI FOOTE Co Recorder Office
DOC- 2015-0002112-00

Check Number 10901

Wednesday, AUG 12, 2015 10:02:58

MIC \$1.00: S21 \$3.00: REC \$14.00

SYS \$4.00: SST \$1.00:

Ttl Pd \$23.00

Rcpt # 0000110641

LS1/R1/1-4

RECORDING REQUESTED BY:
(Mail recording to:)

Name

ACE Cogeneration Company

Address

P.O. Box 66

Trona, CA 93592

FOR RECORDER'S USE

PLACER MINING CLAIM LOCATION NOTICE (CALIFORNIA)

To whom it may concern, please take notice that:


- Placer mining claim name is Limestone # 3
- Date of location (date the proper location monument was erected and location notice posted in or on it) of this placer mining claim is 9 25 2014
(month) (day) (year)
- Description of the discovery monument is as follows: See attachments

4. Placer mining claim IS IN an area where there is a U.S. Public Land Survey and the description of the claim by legal subdivision including aliquot part (A.P.) of section (such as E1/2NE1/4NE1/4), Section (Sec.), Township (T.), Range (R.) and Meridian (Mer.), is as follows:

A.P. W 1/2 SW 1/4 NW 1/4, Sec. 18, T. 21S, R. 43E, Mer. MDM
 A.P. _____, Sec. _____, T. _____, R. _____, Mer. _____
 A.P. _____, Sec. _____, T. _____, R. _____, Mer. _____
 A.P. _____, Sec. _____, T. _____, R. _____, Mer. _____

5. Placer mining claim IS NOT IN an area where there is a U.S. Public Land Survey, is marked by conspicuous and substantial monument at each claim corner, and is located by properly marked boundaries described below in reference to some natural object:

Natural object is (description) _____, and it is by compass direction _____, about _____ feet to the discovery monument. From the discovery monument it is by compass direction _____, about _____ feet to the NW corner post; from here it is by compass direction _____, about _____ feet to the NE corner post; from here it is by compass direction _____, about _____ feet to the SE corner post; from here it is by compass direction _____, about _____ feet to the SW corner post; from here it is by compass direction _____, about _____ feet to the NW corner post.



CAMC0309630

20150002112

6A. The undersigned locator(s) have defined the boundaries of the claim by erecting at each corner of the claim, or nearest accessible points thereto, a proper monument and each corner monument so erected bears or contains markings sufficient to appropriately designate the corner of the claim and the name of the claim.

6B. The date of monument erection and marking is 9 25 2014.
(month) (day) (year)

6C. Description of each monument is as follow See attachments

7. Attach to this Notice an appropriate U.S. Geologic Survey topographic map showing a sketch of the outline of the placer mining claim.

8. Placer mining claim is in Inyo County.

9. Placer mining claim contain(s) 20 acres.

10. If your placer mining claim is in a power site withdrawal as determined from BLM Master Title Plat records, write "Filed under P.L. 359" on this line

11. Locator(s) of this placer claim are: (Please Print)

Name(s)	Current Mailing or Residence Address
ACE Cogeneration Company	P.O. Box 66
	Trona, CA 93592

12. Signatures of locator(s):

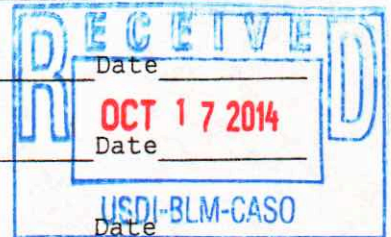
[Signature] Date 10/15/14

as agent for:

ACE Cogeneration Company Date _____

Date _____

Date _____



20150002112

A Hatch

VOL 75 PAGE 28

VOL 75 PAGE 28

Notice of Location

Placer Claim

RECEIVED
BUREAU OF LAND MGMT.

CAMCO308108

CAMCO309630

04 16 00 30 AM '79
SACRAMENTO, CALIFORNIA

20012430

TO WHOM IT MAY CONCERN: Please take notice that:

- (1) The name of this claim is LIMESTONE #3
- (2) The name of the locator of said claim is Thomas J. Dunne
(is - are)

Said locator is a citizen of the United States of America or has declared intention to become such.
(is - are) (has - have) (is - their)

(3) The said locator do hereby claim and locate a placer mining claim situate on public surveyed land in the Unknown Mining District, County of Inyo, State of California, described as follows:

(a) The West 1/2 of the S.W. 1/4 of the N.W. 1/4 Section 18 in Township 21.S Range 43.E. M.D.M. Meridian, containing 20 acres.

(b) Beginning at a Located by legal subdivision
(tree, rock in place, stone, post or monument)

_____ upon which is posted the notice of location, thence
(direction) _____ feet to a post marked _____, thence
(direction) _____ feet to a post marked _____, thence
(direction) _____ feet to a post marked _____, thence
(direction) _____ feet to place of beginning. Said placer mining claim contains _____ acres.

All of said posts are at least four inches in diameter, are set at least one foot in the ground and are surrounded by a mound of stone.

This location is situated about _____ feet distant from _____
(name some natural object or permanent monument)

(4) The date of this location is the 2nd day of April, 19 55

(5) This notice is intended as an original notice of location and is posted on this claim and a true copy thereof is to be recorded with the County Recorder of this County.

DATED: April 2, 19 55
WITNESSES: _____ LOCATORS: _____

James V. Wiseman
H. D. Hellmers

Thomas J. Dunne

RECEIVED
CANCELLED
9 29 2014
USDI-BLM-CA-50

RECEIVED
OCT 17 2014

RECEIVED
JUN 21 2001
USDI-BLM-CA-50

Footnotes 1, 2, 3 and 4: See Reverse Side.

Exhibit A

20150002112

Attachment

CAME 23068

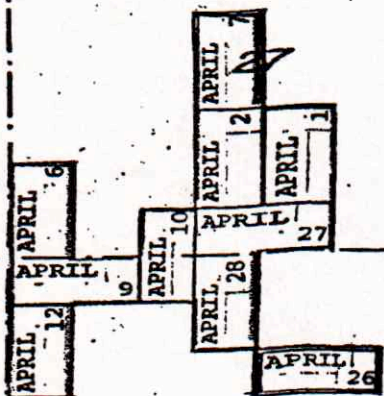
20012430

CAMCO309630

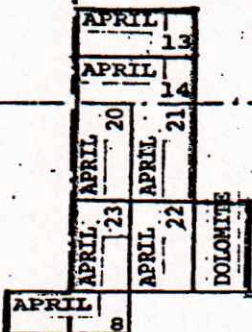
CAMCO308108

26

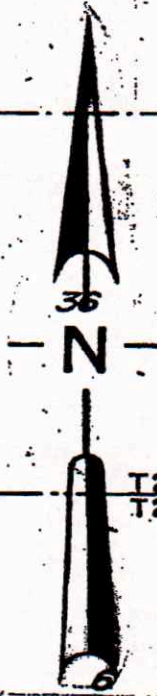
25



34



VIRGINIA 4



T20S
T21S

SCALE: 1 in = 2000 ft

2

VIRGINIA 5




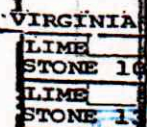
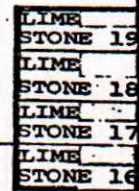

VIRGINIA 2

11

12

VIRGINIA 1

7



APRIL ET AL GROUPS
 KERR-MCGEE CHEMICAL CORPORATION
 SEC'S. 26, 27, 34 & 35 of Twp. 20 S.,
 Rge. 42 E., SEC'S. 1 & 12 of Twp. 21 S.
 Rge. 42 E., SEC'S. 7 & 18 of
 Twp. 21 S., Rge. 43 E., M.D.M.
 INYO COUNTY, CALIFORNIA

13

R42E
R43E

Exhibit B