

CAMC0309619



INYO, County Recorder
KAMMI FOOTE Co Recorder Office
DOC- 2015-0002101-00
Check Number 10901
Wednesday, AUG 12, 2015 09:57:37
MIC \$1.00:S21 \$4.00:REC \$15.00
SYS \$5.00:SST \$1.00:
Ttl Pd \$26.00 Rcpt # 0000110619
LS1/R1/1-5

RECORDING REQUESTED BY:
(Mail recording to:)

Name
ACE Cogeneration Company
Address
P.O. Box 66
Trona, CA 93592

FOR RECORDER'S USE

PLACER MINING CLAIM LOCATION NOTICE (CALIFORNIA)

To whom it may concern, please take notice that:

- Placer mining claim name is April # 14
- Date of location (date the proper location monument was erected and location notice posted in or on it) of this placer mining claim is 9 25 2014
(month) (day) (year)
- Description of the discovery monument is as follows: See attachments

4. Placer mining claim IS IN an area where there is a U.S. Public Land Survey and the description of the claim by legal subdivision including aliquot part (A.P.) of section (such as E1/2NE1/4NE1/4), Section (Sec.), Township (T.), Range (R.) and Meridian (Mer.), is as follows:

A.P. S1/2SW1/4SW1/4, Sec. 26, T. 20S, R. 42E, Mer. MDM
 A.P. _____, Sec. _____, T. _____, R. _____, Mer. _____
 A.P. _____, Sec. _____, T. _____, R. _____, Mer. _____
 A.P. _____, Sec. _____, T. _____, R. _____, Mer. _____

5. Placer mining claim IS NOT IN an area where there is a U.S. Public Land Survey, is marked by conspicuous and substantial monument at each claim corner, and is located by properly marked boundaries described below in reference to some natural object:

Natural object is (description) _____, and it is by compass direction _____, about _____ feet to the discovery monument. From the discovery monument it is by compass direction _____, about _____ feet to the NW corner post; from here it is by compass direction _____, about _____ feet to the NE corner post; from here it is by compass direction _____, about _____ feet to the SE corner post; from here it is by compass direction _____, about _____ feet to the SW corner post; from here it is by compass direction _____, about _____ feet to the NW corner post.



CAMC0309619

6A. The undersigned locator(s) have defined the boundaries of the claim by erecting at each corner of the claim, or nearest accessible points thereto, a proper monument and each corner monument so erected bears or contains markings sufficient to appropriately designate the corner of the claim and the name of the claim.

6B. The date of monument erection and marking is 9 25 2014
(month) (day) (year)

6C. Description of each monument is as follow See attachments

7. Attach to this Notice an appropriate U.S. Geologic Survey topographic map showing a sketch of the outline of the placer mining claim.

8. Placer mining claim is in Inyo County.

9. Placer mining claim contain(s) 20 acres.

10. If your placer mining claim is in a power site withdrawal as determined from BLM Master Title Plat records, write "Filed under P.L. 359" on this line

11. Locator(s) of this placer claim are: (Please Print)

Name(s)	Current Mailing or Residence Address
ACE Cogeneration Company	P.O. Box 66 Trona, CA 93592


12. Signatures of locator(s):

[Signature] Date 10/15/14

AS agent for: ACE Cogeneration Company Date _____

_____ Date _____

_____ Date _____



RECEIVED
BUREAU OF LAND MGMT.
OCT 16 10 00 AM '79

LOCATION NOTICE
PLACER

20012420

NOTICE IS HEREBY GIVEN: That the undersigned has this 30th day of September, 19 55, located a placer mining claim situated in Inyo County of San Bernardino, State of California, described as follows:

(a) IF UNSURVEYED LAND, GIVE DETAILED DESCRIPTION: Beginning at this monument of location, at least 18 inches in height, built of rock, where this notice is posted. This monument is approximately 75 ft. from the NW corner of the claim. From the NW corner, thence South 660 ft. to the SW corner; thence East 1320 to the SE corner; thence North 660 ft. to the NE corner; thence West 1320 ft. to the NW corner.

(b) OR, IF SURVEYED LAND, GIVE LEGAL SUBDIVISIONS: I believe this ground, when surveyed, will cover approximately the South 1/2 of the SW 1/4 of the SW 1/4 of

of Section 26, Township 20.S., Range 42.E., Meridian M.D.M.

together with all water and timber appurtenant, allowed by law. THIS CLAIM, consisting of 20 acres, shall be known as the "APRIL #14" Mining Claim.

THIS CLAIM may be identified by its proximity to the following natural object or permanent monument, to-wit: The NW corner of this claim is approximately 4620 ft. South of the SW corner of Sec. 23, T.20.S., R.42.E., M.D.M., which has been established by a government survey.

LOCATORS
James V. Wiseman
James V. Wiseman

STATEMENT OF THE MARKING OF THE BOUNDARIES AND OF PERFORMANCE OF DISCOVERY WORK

NOTICE IS HEREBY GIVEN by the undersigned locator—that in accordance with the provisions of the Mining Law:—
1. (If unsurveyed Land) There has been erected at the discovery point, and at each corner of said claim, these monument: The discovery monument is of rock, at least 18 inches high. The NW corner is a post marked NW CORNER OF APRIL #14. The NE corner is a post marked NE CORNER OF APRIL #14. The SE corner is a post marked SE CORNER OF APRIL #14. The SW corner is a post marked SW CORNER OF APRIL #14. All posts are made from 4x4 wood, extending at least 3 ft. above ground, and are mounted in a firm rock base.

2. The Locator has performed, within 90 days from date of location, the following discovery work, Excavated an open cut upon the claim and removed from the cut more than 7 cubic yards of material.

RECEIVED
OCT 17 2014
USDI-BLM-CASO

LOCATORS
James V. Wiseman
James V. Wiseman

NO. 270
FILED FOR RECORD AT THE REQUEST OF
James V. Wiseman
7 MINUTES 27 9 CLOCK AM

NOV 15 1955

VOL 80 of Mining Locations
PAGE 132 RECORDS OF INYO COUNTY, CALIF.
RICHARD F. OYLER, Recorder
Richard F. Oyler
COUNTY RECORDER
Richard F. Oyler

RECEIVED
NOV 9 2014
CANCELED
USDI-BLM-CASO

RECEIVED
JUN 21 2001
USDI-BLM-CA-SO

Exhibit A

Attach A

CLAIM 23077

VOL 96 PAGE 10

20012420

This further amended notice of location is made without waiver of any previously acquired rights as to the area and premises described herein and is for the purpose of correcting any errors in the description in the original or any prior amended notice of location and of further amending the description of the claim to eliminate an additional area of approximately 5 acres and to appropriate all ground within the boundaries hereinbefore described. This notice is intended as an amended notice of location and is posted on the claim this date. A true copy is to be recorded with the Recorder of said County of Inyo.

DATED ~~March 15~~ 16, 1962.

~~STAUFFER CHEMICAL COMPANY,
a Delaware corporation,~~

By *Henry J. Williams*
~~Its Vice President~~

~~When recorded, return to
John B. Lonergan
506 Anderson Building
San Bernardino, California~~

STATEMENT OF THE MARKING OF THE BOUNDARIES

NOTICE IS HEREBY GIVEN by the undersigned that, in accordance with the provisions of mining law, there has been erected within APRIL #14 MINING CLAIM a discovery monument of rock more than 18 inches high and that there has been erected at each of the four corners of the claim a substantial monument of rock approximately 18 inches in height and a wooden post 4" by 4" in size extending more than three feet above the ground.

DATED ~~March 15~~ 16, 1962.

~~STAUFFER CHEMICAL COMPANY,
a Delaware corporation, locator,~~

By *Henry J. Williams*
~~Its Vice President~~

RECEIVED
OCT 17 2014
USDI-BLM-CASO

RECEIVED
OCT 9 2014
USDI-BLM-CASO
CANCELLED

RECEIVED
JUN 21 2001
USDI-BLM-CA-SO

RECEIVED AT REQUEST
West End, California
1962 MAR 22 AM 9:32
Mining Locations
INYO COUNTY CALIF.
FRANKS L. BELL, RECORDER

VOL 96 PAGE 9 FILE 5280

Exhibit B

20150002101

Attached
CAMC23068

20012420

CAMC0308098
CAMC027877B09619

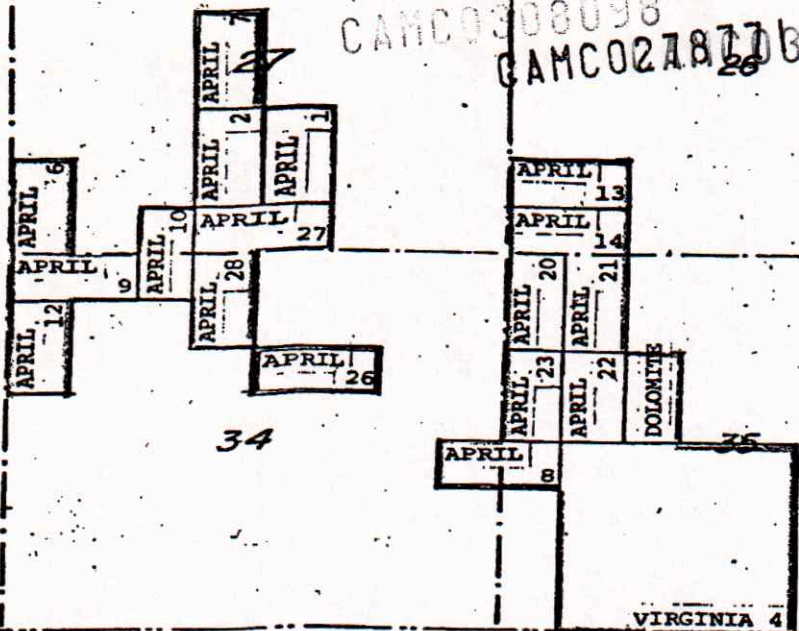
25



36
N

T20S
T21S

SCALE: 1 in = 2000 ft



34

VIRGINIA 4

2

VIRGINIA 5

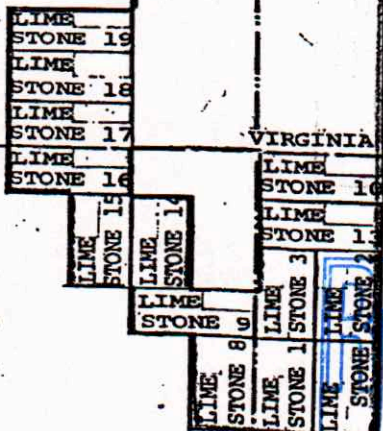
VIRGINIA 2

11

12

VIRGINIA 1

RECEIVED
JUN 21 2004
USDI-BLM-CA-SO



VIRGINIA

LIME STONE 10
LIME STONE 11
LIME STONE 12

LIME STONE 9
LIME STONE 8
LIME STONE 7
LIME STONE 6
LIME STONE 5
LIME STONE 4
LIME STONE 3
LIME STONE 2
LIME STONE 1

R42E
R43E

RECEIVED
OCT 9 2014
USDI-BLM-CASO

RECEIVED
OCT 17 2014
USDI-BLM-CASO
Exhibit D

APRIL ET AL GROUPS
KERR-McGEE CHEMICAL CORPORATION
SEC'S. 26, 27, 34 & 35 of Twp. 20 S.,
Rge. 42 E., SEC'S. 1 & 12 of Twp. 21S
Rge. 42 E., SEC'S. 7 & 18 of
Twp. 21 S., Rge. 43 E., M.D.M.
INYO COUNTY, CALIFORNIA

13