

# Agenda



## County of Inyo Board of Supervisors

Board of Supervisors Room  
County Administrative Center  
224 North Edwards  
Independence, California

**NOTICE TO THE PUBLIC:** In order to minimize the spread of the COVID-19 virus, Governor Newsom has issued Executive Orders that temporarily suspend certain requirements of the Brown Act. Please be advised that the Board of Supervisors Chambers are closed to the public, the Board will be conducting its meetings exclusively online.

Board Members and Staff will participate via Zoom webinar, accessible to the public at <https://zoom.us/j/868254781>. Individuals will be asked to provide their name and an email address in order to access the videoconference. Anyone who does not want to provide their email address may use the following generic, non-functioning address to gain access: [donotreply@inyocounty.us](mailto:donotreply@inyocounty.us).

Anyone wishing to make either a general public comment or a comment on a specific agenda item prior to the meeting or as the item is being heard, may do so either in writing or by utilizing the Zoom "hand-raising" feature when appropriate during the meeting (the Chair will call on those who wish to speak). Generally, speakers are limited to three minutes. Written public comment, limited to **250 words or less**, may be emailed to the Assistant Clerk of the Board at [boardclerk@inyocounty.us](mailto:boardclerk@inyocounty.us). Your comments may or may not be read aloud, but all comments will be made a part of the record. Please make sure to submit a separate email for each item that you wish to comment upon.

**Public Notices:** (1) In Compliance with the Americans with Disabilities Act, if you need special assistance to participate in this meeting please contact the Clerk of the Board at (760) 878-0373. (28 CFR 35.102-35.104 ADA Title II). Notification 48 hours prior to the meeting will enable the County to make reasonable arrangements to ensure accessibility to this meeting. Should you because of a disability require appropriate alternative formatting of this agenda, please notify the Clerk of the Board 72 hours prior to the meeting to enable the County to make the agenda available in a reasonable alternative format. (Government Code Section 54954.2). (2) If a writing, that is a public record relating to an agenda item for an open session of a regular meeting of the Board of Supervisors, is distributed less than 72 hours prior to the meeting, the writing shall be available for public inspection at the Office of the Clerk of the Board of Supervisors, 224 N. Edwards, Independence, California and is available per Government Code § 54957.5(b)(1).

**Note:** Historically the Board does break for lunch; the timing of a lunch break is made at the discretion of the Chairperson and at the Board's convenience.

**April 13, 2021 - 8:30 A.M.**

**\*\*\* AMENDED \*\*\***

1. **PUBLIC COMMENT** (Join meeting via Zoom [here](#))

### **CLOSED SESSION**

2. **CONFERENCE WITH REAL PROPERTY NEGOTIATORS – Pursuant to Government Code §54956.8 –**  
Property: APN 008-240-01. Agency negotiators: Clint Quilter and Marshall Rudolph. Negotiating parties: Inyo County and IMACA. Under negotiation: Price and terms of payment.
3. **CONFERENCE WITH COUNTY'S LABOR NEGOTIATORS – Pursuant to Government Code §54957.6 –** Regarding employee organizations: Deputy Sheriff's Association (DSA); Elected Officials Assistant Association (EOAA); Inyo County Correctional Officers Association (ICCOA); Inyo County Employees Association (ICEA); Inyo County Probation Peace Officers Association (ICPPOA); IHSS Workers; Law Enforcement Administrators' Association (LEAA). Unrepresented employees: all County designated representatives – Administrative Officer Clint Quilter, Assistant County Administrator Leslie Chapman, Deputy Personnel Director Sue Dishion, County Counsel Marshall Rudolph, Health and Human Services Director Marilyn Mann, and Chief Probation Officer Jeff Thomson.

**OPEN SESSION** (With the exception of timed items, all open-session items may be considered at any time and in any order during the meeting in the Board's discretion.)

- 10 A.M.
4. **PLEDGE OF ALLEGIANCE**
  5. **REPORT ON CLOSED SESSION AS REQUIRED BY LAW.**
  6. **PUBLIC COMMENT**
  7. **COUNTY DEPARTMENT REPORTS** (*Reports limited to two minutes*)
  8. **EMPLOYEE SERVICE RECOGNITION** - The Board of Supervisors will recognize employee service milestones reached during the First Quarter of 2021.
  9. **COVID-19 STAFF UPDATE**

**DEPARTMENTAL - PERSONNEL ACTIONS**

10. **Health & Human Services** - Request Board find that, consistent with the adopted Authorized Position Review Policy: A) the availability of funding for one (1) HHS Administrative Assistant exists in the non-General Fund Social Services (055800), Mental Health (045200), Health (045100) and ESAAA (683000) budgets, as certified by the HHS Director and concurred with by the County Administrator and Auditor-Controller; B) where internal candidates may meet the qualifications for the position, the vacancy could possibly be filled through an internal recruitment, but as a State Merit System position, an open recruitment is more appropriate to ensure qualified applicants apply; and C) approve the hiring of one (1) HHS Administrative Assistant at Range 70 (\$4,753 - \$ 5,781).

**CONSENT AGENDA** (Approval recommended by the County Administrator)

11. **Health & Human Services - ESAAA** - Request Board approve Amendment No. 1 to the Standard Agreement for Contract Number AP-2021-16 between the County of Inyo and California Department of Aging, increasing the contract by \$27,827 to an amount not to exceed \$1,032,222 for the Fiscal Year 2020-2021, and authorize the Chairperson to sign, contingent upon all appropriate signatures being obtained.
12. **Probation** - Request Board approve the agreement with Kern County to provide detention facilities and services for Inyo County for the period of July 1, 2021 through June 30, 2024, contingent upon the Board's approval of future budgets, and authorize the Chief Probation Officer to sign.
13. **Public Works** - Request Board authorize issuance of a blanket purchase order in an amount not to exceed \$20,000, payable to Brown's Supply of Bishop, CA for purchases of parts and materials for all Public Works divisions.
14. **Public Works** - Request Board: A) approve Resolution No. 2021-25, titled, "Resolution of the Board of Supervisors, County of Inyo, State of California, Annual Certification of the 2020 Maintained Mileage Log," and authorize the Chairperson to sign; and B) authorize the Department of Public Works to file the Resolution with the District 9 Office of the State of California Department of Transportation.

**DEPARTMENTAL** (To be considered at the Board's convenience)

15. **County Administrator** - Request Board provide direction to staff regarding how to proceed with filling the unexpired term for the Office of Clerk-Recorder-Registrar of Voters.

**ADDENDUM**

- 15A. **Board of Supervisors** - Request consider letters of support for and request Fiscal Year 2022 Appropriations for Community Project Funding for the Eastern Sierra Small Business Resource Center and transportation authorization bill request for Member Directed Project funding for the Olancha-Cartago Widening Project.
16. **Water Department** - Request Board consider a letter submitting comments on the draft 2020 Los Angeles Department of Water and Power Urban Water Management Plan, and authorize the Chairperson to sign.
17. **Health & Human Services - First 5** - Request Board ratify and approve the agreement between the County of Inyo and First 5 California of Sacramento, California for the provision of Small Population County Funding Augmentation services in an amount not to exceed \$814,415.00 for the period of April 1, 2021 through June 30, 2024, contingent upon the Board's approval of future budgets, and authorize the HHS Director to sign, contingent upon all appropriate signatures being obtained.
18. **Clerk of the Board** - Request Board approve the minutes of the regular Board of Supervisors meetings of April 6, 2021.

**TIMED ITEMS** (Items will not be considered before scheduled time but may be considered any time after the scheduled time.)

19. **12 P.M. - Board of Supervisors** - Request Board conduct workshop with U.S. Forest Service Washington and Regional office leadership to facilitate a cooperative relationship to secure funding for Deferred Maintenance projects on the Inyo National Forest.

**COMMENT** (Portion of the Agenda when the Board takes comment from the public and County staff)

20. ***PUBLIC COMMENT***

**BOARD MEMBERS AND STAFF REPORTS**



# COUNTY OF INYO

---

## PERSONNEL DEPARTMENT

P. O. Box 249, Independence, California 93526

760-878-0377

760-878-0465 (Fax)

### MEMORANDUM

To: Department Heads

From: Denelle Carrington, Senior Budget Analyst

Date: March 25, 2021

Re: Employee Service Awards for 1<sup>st</sup> Quarter 2021

---

The following employees will be recognized for their service to the County of Inyo, at the Board of Supervisors Meeting on Tuesday, April 13<sup>th</sup> at 10:00 am. Please invite your employees to attend the Zoom webinar (<https://zoom.us/j/868254781>) so they may be recognized.

Name	Hire Date	Years of Service	Department Head
Michele Hartshorn	01/01/11	10	Kammi Foote
Luis Huerta	01/16/06	15	Mike Errante
Herbert Dyer	02/02/11	10	Mike Errante
Dominic Andreas	01/14/16	5	Mike Errante
Debbe Ditmar	01/28/16	5	Mike Errante
Cindy Reeves	01/14/16	5	Leslie Chapman
Jazmin Valenzuela	01/14/16	5	Jeff Hollowell
Rebecca Houle	01/14/16	5	Marilyn Mann
Donna Stephen	01/14/16	5	Marilyn Mann
Sarah Raley	01/28/16	5	Marilyn Mann
Crystal Cox	02/11/16	5	Marilyn Mann





# County of Inyo



## Health & Human Services

### DEPARTMENTAL - PERSONNEL ACTIONS - ACTION REQUIRED

**MEETING:** April 13, 2021

**FROM:** Marilyn Mann

**SUBJECT:** Approval to hire an Assistant to the HHS Director

---

**RECOMMENDED ACTION:**

Request Board find that, consistent with the adopted Authorized Position Review Policy: A) the availability of funding for one (1) HHS Administrative Assistant exists in the non-General Fund Social Services (055800), Mental Health (045200), Health (045100) and ESAAA (683000) budgets, as certified by the HHS Director and concurred with by the County Administrator and Auditor-Controller; B) where internal candidates may meet the qualifications for the position, the vacancy could possibly be filled through an internal recruitment, but as a State Merit System position, an open recruitment is more appropriate to ensure qualified applicants apply; and C) approve the hiring of one (1) HHS Administrative Assistant at Range 70 (\$4,753 - \$ 5,781).

**SUMMARY/JUSTIFICATION:**

The Administrative Assistant to the HHS Director submitted a letter of resignation effective April 30, 2021, as the employee accepted a position out of the area. This position provides direct support to the HHS Director, as well as provides support as needed to other members of the HHS leadership team. This is a busy position with a high volume of work in the areas of managing the preparation, routing, and administrative problem-solving of Board agenda items; the assurance of coordination and completion of administrative forms and details between the County Personnel system and the State Cooperative Personnel Services (Merit System); acting as the HHS gatekeeper for the large volume of HHS requests/needs for services to Information Services, Public Works, County Counsel, Personnel, and Motor Pool; acting as the interface and keeper of critical information between the HHS Director and four (4) different state departments that regulate HHS services, inland Counties Emergency Medical Services, multiple local HHS advisory councils, various local coalitions, two Managed Care entities, various statewide associations for HHS directors, as well as the usual County-level interface between Department Heads and local partners. Once HHS is re-located to the consolidated office building, this position will provide supervision and guidance to the Office Technician III who oversees the front office staff.

The Department is respectfully requesting your Board's approval to fill this vital position.

**BACKGROUND/HISTORY OF BOARD ACTIONS:**

N/A

**ALTERNATIVES AND CONSEQUENCES OF NEGATIVE ACTION:**

Your Board could deny this request, resulting in a significant loss of HHS availability to respond to political and workforce needs and problems.

**OTHER AGENCY INVOLVEMENT:**

Various State departments and associations, local partners, County Administration, County Departments

**FINANCING:**

State and Federal funding, Health, Behavioral Health, and Social Services Realignment. This position is budgeted as follows: 15% Health (045100); 30% Mental Health (045200); 50% Social Services (055800); and 5% ESAAA (683000) in the Salaries and Benefits object codes.

**ATTACHMENTS:**

**APPROVALS:**

Marilyn Mann	Created/Initiated - 3/31/2021
Darcy Ellis	Approved - 3/31/2021
Marilyn Mann	Approved - 3/31/2021
Melissa Best-Baker	Approved - 4/1/2021
Amy Shepherd	Approved - 4/1/2021
Sue Dishion	Approved - 4/6/2021
Marilyn Mann	Final Approval - 4/6/2021



# County of Inyo



## Health & Human Services - ESAAA

### CONSENT - ACTION REQUIRED

**MEETING:** April 13, 2021

**FROM:** Melissa Best-Baker

**SUBJECT:** Board approval of Amendment Number 1 of the Standard Agreement for Contract Number AP-2021-16 between California Department of Aging and County of Inyo.

**RECOMMENDED ACTION:**

Request Board approve Amendment No. 1 to the Standard Agreement for Contract Number AP-2021-16 between the County of Inyo and California Department of Aging, increasing the contract by \$27,827 to an amount not to exceed \$1,032,222 for the Fiscal Year 2020-2021, and authorize the Chairperson to sign, contingent upon all appropriate signatures being obtained.

**SUMMARY/JUSTIFICATION:**

This contract amendment was received from the State in February and was placed on the agenda for review by the ESAAA Advisory Council. The budget was reviewed by the Council at their meeting of March 24, 2021 and the Council took action to recommend to your Board approval of the contract and budget. This Contract Amendment provides an adjustment for additional funding due to Federal Fiscal Year 2020 supplemental and re-allotment grants and the allocation of One-Time-Only (OTO) federal and state funds, which is derived from reallocated carryover from FY 2019-20. This increase will be used to continue senior services provided under this Agreement.

The adjustment and OTO funds are in the following categories:

Supportive Services IIIB	Congregate Nutrition C1	Home-Delivered Meals C2	Disease Prevention (IIID)	Family Caregiver (IIIE)	Elder Abuse (VII)	Ombudsman (VII)
\$10,248	\$6,093	\$915	\$417	\$2,766	\$41	\$7,347

**BACKGROUND/HISTORY OF BOARD ACTIONS:**

N/A

**ALTERNATIVES AND CONSEQUENCES OF NEGATIVE ACTION:**

The Board could choose to not ratify and approve these amendments to the existing contract. This is not recommended as the county would not be entitled to receipt of the additional funds.

**OTHER AGENCY INVOLVEMENT:**

California Department of Aging, County of Mono, and California Indian Legal Services

**FINANCING:**

State and Federal dollars. Total amount of this contract is \$1,032,222, and will be budgeted as revenue in the ESAAA budget (683000) in the State and Federal revenue object codes. Total federal dollars are \$533,842 and total State dollars are \$498,380.

**ATTACHMENTS:**

1. State standard contract amendment (AP-2021-16-A1 Std213A)
2. Budget changes

**APPROVALS:**

Melissa Best-Baker	Created/Initiated - 3/29/2021
Melissa Best-Baker	Approved - 3/29/2021
Darcy Ellis	Approved - 3/29/2021
Marilyn Mann	Approved - 3/30/2021
Marshall Rudolph	Approved - 3/31/2021
Amy Shepherd	Approved - 3/31/2021
Marilyn Mann	Final Approval - 3/31/2021

**STANDARD AGREEMENT - AMENDMENT**

STD 213A (Rev. 4/2020)

 CHECK HERE IF ADDITIONAL PAGES ARE ATTACHED 1 PAGES

AGREEMENT NUMBER	AMENDMENT NUMBER	Purchasing Authority Number
AP-2021-16	1	

1. This Agreement is entered into between the Contracting Agency and the Contractor named below:

CONTRACTING AGENCY NAME

California Department of Aging

CONTRACTOR NAME

County of Inyo

2. The term of this Agreement is:

START DATE

07/01/2020

THROUGH END DATE

06/30/2021

3. The maximum amount of this Agreement after this Amendment is:

\$ 1,032,222 One million thirty-two thousand two hundred twenty-two and 00/100 dollars

4. The parties mutually agree to this amendment as follows. All actions noted below are by this reference made a part of the Agreement and incorporated herein:

This amendment increases funds provided to the Contractor by \$27,827.

The attached Exhibit B – Budget Display (page 13 of 13), dated 7/1/2020, and labeled Amendment #1, hereby replaces the Original Exhibit B – Budget Display (pages 13 & 14), with the same date. The Budget, Amendment 1 is hereby incorporated by reference and replaces the original Budget.

All other terms and conditions shall remain the same.

*IN WITNESS WHEREOF, THIS AGREEMENT HAS BEEN EXECUTED BY THE PARTIES HERETO.*

**CONTRACTOR**

CONTRACTOR NAME (if other than an individual, state whether a corporation, partnership, etc.)

County of Inyo

CONTRACTOR BUSINESS ADDRESS

163 May Street

CITY

Bishop

STATE

CA

ZIP

93514-2709

PRINTED NAME OF PERSON SIGNING

TITLE

CONTRACTOR AUTHORIZED SIGNATURE

DATE SIGNED

**STATE OF CALIFORNIA**

CONTRACTING AGENCY NAME

California Department of Aging

CONTRACTING AGENCY ADDRESS

1300 National Drive, Suite 200

CITY

Sacramento

STATE

CA

ZIP

95834

PRINTED NAME OF PERSON SIGNING

Nate Gillen

TITLE

Chief, Business Management Branch

CONTRACTING AGENCY AUTHORIZED SIGNATURE

DATE SIGNED

CALIFORNIA DEPARTMENT OF GENERAL SERVICES APPROVAL

EXEMPTION (If Applicable)

AG OP 80-111

**AREA PLAN BUDGET DISPLAY**  
**Fiscal Year 2020-21 (Federal Fiscal Years 2020 & 2021)**  
**County of Inyo**  
**12 months (July 1, 2020 - June 30, 2021)**

	Project Number	Baseline	Adjustments	Transfers	One-Time Only	Updated Total	Net Change
<b>Supportive Services</b>							
Federal Title IIIB	3BSL	95,293 <sup>(b)</sup>	2,081	-	8,167	105,541	10,248
<b>Ombudsman</b>							
Federal Title IIIB	3BOL	23,539 <sup>(b)</sup>		-	5,592	29,131	5,592
Federal Title VIIa	7OFL	35,506 <sup>(b)</sup>	195		447	36,148	642
General Fund IIIB	B1GL	112,210 <sup>(a)</sup>				112,210	-
Public Health L & C Program Fund	LCPF	3,578 <sup>(a)</sup>				3,578	-
State Health Facilities Citation Penalties Account	SDFL	1,222 <sup>(a)</sup>			1,113	2,335	1,113
SNF Quality & Accountability	SNFL	16,996 <sup>(a)</sup>				16,996	-
<b>Total Ombudsman</b>		<b>193,051</b>	<b>195</b>	<b>-</b>	<b>7,152</b>	<b>200,398</b>	<b>7,347</b>
<b>Congregate Nutrition</b>							
Federal Title IIIC1	3C1L	157,217 <sup>(b)</sup>	1,181	-	4,912	163,310	6,093
General Fund C1	C1GL	20,065 <sup>(a)</sup>				20,065	-
General Fund C1- Augmentation	C1GL	87,286				87,286	-
NSIP C1	NC1L	14,085 <sup>(b)</sup>				14,085	-
<b>Total Congregate Nutrition</b>		<b>278,653</b>	<b>1,181</b>	<b>-</b>	<b>4,912</b>	<b>284,746</b>	<b>6,093</b>
<b>Home-Delivered Meals</b>							
Federal Title IIIC2	3C2L	69,286 <sup>(b)</sup>	224	-	691	70,201	915
General Fund C2	C2GL	78,693 <sup>(a)</sup>				78,693	-
General Fund C2- Augmentation	C2GL	177,217				177,217	-
NSIP C2	NC2L	26,811 <sup>(c)</sup>				26,811	-
<b>Total Home Delivered Meals</b>		<b>352,007</b>	<b>224</b>	<b>-</b>	<b>691</b>	<b>352,922</b>	<b>915</b>
<b>Disease Prevention</b>							
Federal Title IIID	3DFL	2,890 <sup>(c)</sup>	110		307	3,307	417
<b>Family Caregiver</b>							
Federal Title IIIE	3EFL	19,543 <sup>(c)</sup>	770	-	1,996	22,309	2,766
<b>Elder Abuse Prevention</b>							
Federal Title VII	7EFL	587 <sup>(c)</sup>			41	628	41
<b>Administration</b>							
Federal Title IIIB, C1, C2 & E Administration	APAD	62,371 <sup>(b)</sup>		-		62,371	-
<b>Funding Summary</b>							
Federal Funds		507,128	4,561	-	22,153	533,842	26,714
General Fund		475,471	-	-	-	475,471	-
Public Health L & C Program Fund		3,578	-	-	-	3,578	-
SNF Quality & Accountability		16,996	-	-	-	16,996	-
State Health Facilities Citation Penalties Account		1,222	-	-	1,113	2,335	1,113
<b>Grand Total - All Funds</b>		<b>1,004,395</b>	<b>4,561</b>	<b>-</b>	<b>23,266</b>	<b>1,032,222</b>	<b>27,827</b>
<b>Comments:</b>							
<b>The maximum amount allowed to be transferred from Administration to Title IIIE is:</b>						<b>8,713</b>	
The minimum General Fund to be expended for State Match in Title III is:						19,134	
93.041	2019	1901CAOAEA-01	Older American Act Title VII- Elder Abuse Prevention				
93.041	2020	2001CAOAEA-00	Older American Act Title VII- Elder Abuse Prevention				
93.042	2019	1901CAOAOA-01	Older American Act Title VII- Ombudsman				
93.043	2019	1901CAOAPH-01	Older American Act Title III- Preventive Health				
93.044	2019	1901CAOASS-01	Older American Act Title III- Supportive Services				
93.045	2019	1901CAOACM-01	Older American Act Title III- Congregate Meals				
93.045	2019	1901CAOAH-01	Older American Act Title III- Home-Delivered Meals				
93.052	2019	1901CAOAF-01	Older American Act Title III- Family Caregivers				
93.053	2019	1901CAOANS-00	Older American Act Nutrition Services Incentive Program				

<sup>(a)</sup> Funds must be expended by 6/30/20 and final expenditures reported in closeout by 7/31/20. is due 5/1/19. These funds may not be carried over into a following year contract.

<sup>(c)</sup> Transfers based on the original contract are due by 5/1/20 and final transfers are due by 2/15/21.

<sup>(a)</sup> State Funds must be expended by 6/30/21 and final expenditures reported in closeout by 7/31/21.

<sup>(b)</sup> Federal Funds must be reported in closeout by 7/31/21. Once closeouts are processed, CDA will determine the amount that can be carried over into next year's cor



# County of Inyo



## Probation

### CONSENT - ACTION REQUIRED

**MEETING:** April 13, 2021

**FROM:** Jeffrey Thomson

**SUBJECT:** Approve agreement between the County of Inyo and Kern County

---

**RECOMMENDED ACTION:**

Request Board approve the agreement with Kern County to provide detention facilities and services for Inyo County for the period of July 1, 2021 through June 30, 2024, contingent upon the Board's approval of future budgets, and authorize the Chief Probation Officer to sign.

**SUMMARY/JUSTIFICATION:**

As a result of transitioning the Inyo County Juvenile Center from a full service juvenile hall to a special purpose juvenile hall there was a need for the County to enter into an agreement with Kern County on July 24, 2018, in order to provide detention and/or commitment facilities and services for youthful offenders. The County's special purpose juvenile facility is a holding facility and can only house detained juveniles for a maximum of 96 hours. The current agreement is a three (3) year agreement, expiring on June 30, 2021. The Probation Department requests that the Board approve the memorandum of agreement with Kern County, effective July 1, 2021 and expiring on June 30, 2024; and the Board authorize the Chief Probation Officer to sign said agreement.

**BACKGROUND/HISTORY OF BOARD ACTIONS:**

**ALTERNATIVES AND CONSEQUENCES OF NEGATIVE ACTION:**

Board could decide to not approve the agreement. This is not recommended because the probation department utilizes the Kern County Juvenile Hall during times when weather prohibits the safe transportation of youth to the El Dorado or Tuolumne Juvenile Halls. Kern County Juvenile Hall is also utilized as a backup if/when bed space is not available.

**OTHER AGENCY INVOLVEMENT:**

**FINANCING:**

General Facility Housing is \$175 per day per youth in custody and the Commitment Program is \$200 per day per youth in custody. These funds will be taken out of the Out Of County budget (023101) Professional Services (5265).

**ATTACHMENTS:**

1. Kern County Fiscal Year 2021-2022 MOA

**APPROVALS:**

Krystal Leonard	Created/Initiated - 3/24/2021
Darcy Ellis	Approved - 3/24/2021
Krystal Leonard	Approved - 3/24/2021
Marshall Rudolph	Approved - 3/29/2021
Amy Shepherd	Approved - 3/29/2021
Sue Dishion	Approved - 4/1/2021
Krystal Leonard	Approved - 4/1/2021
Jeffrey Thomson	Final Approval - 4/1/2021



**AGREEMENT  
FOR WARD HOUSING SERVICES**

**(Kern County – Inyo County)**

**THIS AGREEMENT** is made and entered on \_\_\_\_\_ (“**Execution Date**”), by and between the COUNTY OF KERN (“**COUNTY**”), as represented by the Kern County Probation Department (“**Department**”), and COUNTY OF INYO (“**INYO**”), whose principal place of business is located at 918 N. Main Street, Bishop, California 93514, both political subdivisions of the State of California. COUNTY and INYO may individually be referred to as “**Party**” and collectively as “**Parties.**”

WITNESSETH

WHEREAS, Parties are mutually desirous of providing appropriate facilities for the housing of wards of the juvenile court committed thereto, by the establishment of a youth facility pursuant to section 880, of Article 24 of Chapter 2 of Part 1 of Division 2, of the California Welfare and Institutions Code; and

WHEREAS, the Kern County James G. Bowles Juvenile Hall facility, located at 1831 Ridge Road, Bakersfield, California 93305, the Kern County Larry J. Rhoades Kern Crossroads Facility, located at 17824 Quality Road, Bakersfield, California 93308, and the Kern County Camp Erwin Owen, located at 14401 Sierra Way, Kernville, California 93238 (collectively “**Facility**”) were created and established by COUNTY for the purpose of housing wards of the juvenile court committed thereto from said COUNTY; and

WHEREAS, from time to time there exists accommodations in said Facility beyond the needs of COUNTY thus enabling the COUNTY to receive in the Facility juvenile court wards from other counties to the extent of such excess accommodations; and

WHEREAS, INYO desires to place wards of its juvenile court in COUNTY to the extent that such excess accommodations may exist, and

WHEREAS, INYO shall pay COUNTY for the costs of board and care for each ward so placed for each day or portion thereof that said ward is housed in the Facility.

**NOW, THEREFORE, IT IS AGREED** between Parties hereto as follows:

1. **TERM**

This Agreement is made effective as of July 01, 2021, and shall remain in effect until June 30, 2024, unless sooner terminated as hereinafter provided.

2. **COMPENSATION**

- a. Department will invoice INYO monthly based on the per day rate for each ward in Facility. Said payment shall be at the per diem rate determined by the Chief

Probation Officer ("CPO") of COUNTY. This rate is subject to change by the CPO of COUNTY and INYO shall be given (30) days written notice of said change before the new rate becomes applicable to this Agreement.

- b. The currently established per day rate is for each twenty-four (24) hour day or portion thereof per ward placed.
  - (1) General Facility Housing:  
One Hundred Seventy-five Dollars (\$175.00)
  - (2) Commitment Program Housing:  
Two Hundred Dollars (\$200.00)
- c. All payments will be based on invoices submitted to INYO by Department and approved by INYO's authorized representative. INYO will pay all compensation due to Department within thirty (30) days of delivery to INYO of a properly completed invoice from Department of services rendered.
- d. INYO, in consideration of COUNTY providing accommodations for its juvenile court wards, agrees to pay COUNTY and COUNTY agrees to accept the amount agreed upon in this Agreement. All INYO wards accepted for placement and placed in the Facility shall receive the same accommodations and services as Facility juveniles in accordance with federal, state and local laws and regulations. The payment provided in the Agreement shall cover all costs with respect of the care and maintenance of the wards of INYO, except for the following:
  - (1) Costs of any hospital, medical, psychiatric services, surgical care or treatment, and pharmaceuticals. COUNTY is authorized to obtain emergency medical, dental, and mental health care for INYO wards without prior authorization. All other services must be pre-authorized by INYO.
  - (2) Costs of dental care.
  - (3) Costs of transportation and maintenance.
    - i) INYO shall be responsible for transportation and maintenance between INYO and the Facility.
    - ii) INYO is responsible for transporting committed wards to and from the Facility except in circumstances involving life-threatening injuries requiring emergency transportation to medical facilities, in which case the Department will transport.

### 3. COMMITMENT OF WARDS

- a. No ward shall be committed to the Facility except by Order of the Juvenile Court. Facility will assume custody of said ward or wards when delivered to an authorized employee of Facility by agents of INYO.

- b. Facility is under no obligation to accept the wards of INYO. Prior to acceptance by COUNTY, INYO will provide background materials to the Facility. The Facility Division Director may, at his/her discretion, decline to accept or retain said wards by reason of space limitations or other conditions affecting the welfare of the wards in the Facility.
- c. INYO acknowledges Facility programs are directed toward the enrichment of the ward's lives through a schedule of activities, events and phases, and that critical conditions affecting the welfare and success of wards in the Facility include, but are not limited to, participation in the Facility program by the ward and the ward's parents, and regular participation in the ward's program by the INYO Probation Officer assigned to the ward.
- d. Placement, release and program progress will be per Department protocols and availability.

#### 4. INDEMNIFICATION.

- a. COUNTY agrees to indemnify, defend and hold harmless INYO and INYO officers, employees agents, and elected and appointed officials and elected and appointed boards from all liability for any loss, damage or injury to persons or property arising from or related to Facility's (or COUNTY'S) performance of this agreement, including costs and attorney's fees and without limitation all consequential damages, arising out of negligent or intentional acts or omissions of the Facility (or COUNTY), its employees or agents.
- b. INYO agrees to indemnify and hold harmless COUNTY (or Facility) and COUNTY's (or Facility's) officers, employees, volunteers, agents, board members, and elected and appointed officials and elected and appointed boards from all liability for any loss, damage or injury to persons or property arising from or related to INYO's performance of this Agreement, including costs and attorney's fees and without limitation all consequential damages, arising out of negligent or intentional acts or omissions of INYO, its employees or agents.

#### 5. INSURANCE

Each Party represents that it is self-insured for all liability and that at all times during the term of this Agreement they shall remain self-insured to pay for claims, including, but not limited to contractual liability, professional liability, general liability, automobile liability, bodily injury, personal injury, or property damage which may arise as a result of the performance of this Agreement. Additionally, COUNTY is self-insured and shall remain self-insured to pay for any workers' compensation claims which may arise as a result of the performance of this Agreement. INYO is in a primary workers' compensation program and shall remain in such program to pay for any workers' compensation claims which may arise as a result of the performance of this Agreement. Each Party agrees to provide the other with a thirty (30) day notice of any reduction or cancellation of such self-insured status or participation in the workers' compensation program. Additionally, each Party represents that it is self-insured for all liability and that at all times during the term of this Agreement it shall remain self-insured to pay for any and all claims relating to or arising out of the use and operation of a Party-owned automobile for purposes of performing the Services of this Agreement.

6. TERMINATION

Either Party may terminate this Agreement, with or without cause, upon thirty (30) days prior written notice to the other Party. In the event of terminations of this Agreement for any reason, INYO shall have no further obligation to pay for any services rendered or expenses incurred by COUNTY after the effective date of the termination, and COUNTY shall be entitled to receive compensation for services satisfactorily rendered, calculated on a prorated basis up to the effective date of termination.

7. REPRESENTATIONS

INYO makes the following representations, which are agreed to be material to and form a part of the inducement of this Agreement:

- a. INYO does not have any actual or potential interest adverse to COUNTY nor does INYO represent a person or firm with an interest adverse to COUNTY with reference to the subject of this Agreement; and
- b. INYO shall diligently provide all required services in a timely and professional manner in accordance with the terms and conditions stated in this Agreement.

8. NON-ASSIGNMENT AND SUBCONTRACTING

- a. INYO shall not assign, sublet, or transfer this Agreement, or any part hereof. INYO shall not assign any monies due or which become due to INYO under this Agreement without the prior written and expressed approval of COUNTY.
- b. Functions undertaken by INYO may be carried out under subcontracts only upon obtaining the prior written approval of COUNTY. All such subcontracts shall be in writing and shall abide by such federal, State, and local laws and regulations which pertain to this Agreement. No subcontract shall terminate or lessen the legal responsibility of INYO to COUNTY to ensure that all activities under this Agreement will be carried out.

9. MODIFICATIONS TO AGREEMENT

This Agreement may be modified in writing only, signed by Parties of interest at the time of the modification.

10. FUNDING AVAILABILITY

It is mutually agreed that if the INYO budget of the current year and/or any subsequent years covered under this Agreement does not appropriate sufficient funds for this program, this Agreement shall be of no further force and effect. In this event, INYO shall have no liability to pay any funds whatsoever to COUNTY or to furnish any other considerations under this Agreement and COUNTY shall not be obligated to perform any provisions of this Agreement.

If funding for any fiscal year is reduced or deleted by INYO budget for the purposes of this program, INYO shall have the option to either cancel this Agreement with no

liability occurring to INYO or offer an agreement amendment to COUNTY to reflect the reduced amount.

11. CONFIDENTIALITY

COUNTY shall keep all juvenile ward information confidential and shall comply with all statutory and administrative requirements regarding confidentiality of such information.

12. NOTICE

All notices required or provided for in this Agreement shall be provided to Parties at the following addresses, by personal delivery or deposit in the U.S. Mail, postage prepaid, registered or certified mail, addressed as specified below. Notices delivered personally shall be deemed received upon receipt; mailed or expressed notices shall be deemed received five (5) days after deposit. A Party may change the address to which notice is to be given by giving notice as provided below.

(1) TO COUNTY: Kern County Probation Department  
TR Merickel, Chief Probation Officer  
2005 Ridge Road  
Bakersfield, CA 93305

(2) TO INYO: Inyo County Probation Department  
Jeffrey L. Thomson, Chief Probation Officer  
918 N. Main Street  
Bishop, CA 93514

13. CHOICE OF LAW/VENUE

Parties hereto agree that the provisions of this Agreement will be construed pursuant to the laws of the State of California. This Agreement has been entered into and is to be performed in the County of Kern. Accordingly, Parties agree that the venue of any action relating to this Agreement shall be in the County of Kern.

14. NON-WAIVER

No covenant or condition of this Agreement can be waived except by the written consent of COUNTY. Forbearance or indulgence by COUNTY in any regard whatsoever shall not constitute a waiver of the covenant or condition to be performed by INYO. COUNTY shall be entitled to invoke any remedy available to COUNTY under this Agreement or by law or in equity despite said forbearance or indulgence

15. ENFORCEMENT OF REMEDIES

No right or remedy herein conferred upon or reserved to COUNTY is exclusive of any other right or remedy herein or by law or equity provided or permitted, but each shall be cumulative of every other right, or remedy given hereunder, not or hereafter existing by law or in equity or by statute or otherwise, and may be enforced concurrently or from time-to-time.

16. SEVERABILITY

Should any part, term, portion or provision of this Agreement be decided finally to be in conflict with any law of the United States or the State of California, or otherwise be unenforceable or ineffectual, the validity of the remaining parts, terms, portions, or provisions shall be deemed severable and shall not be affected thereby, provided such remaining portions or provisions can be construed in substance to constitute the Agreement which Parties intended to enter into in the first instance.

17. COMPLIANCE WITH LAW

- a. INYO shall observe and comply with all applicable County, State and federal laws, ordinances, rules and regulations now in effect or hereafter enacted, each of which are hereby made a part hereof and incorporated herein by reference.
- b. INYO shall make all records, program compliance, and beneficiary complaints available for authorized review and fiscal audit whenever requested to do so by County, State, or federal authorities; and
- c. INYO shall adhere to Title 9 of the Social Security Act and conform to all other applicable federal and State statutes and regulations.

18. CAPTIONS AND INTERPRETATIONS

- a. Paragraph headings in this Agreement are used solely for convenience, and shall be wholly disregarded in the construction of this Agreement.
- b. No provision of this Agreement shall be interpreted for or against a Party because that Party or its legal representative drafted such provision, and this Agreement shall be construed as if jointly prepared by Parties.

19. TIME OF THE ESSENCE

Time is hereby expressly declared to be of the essence of this Agreement and of each and every provision hereof, and each such provision is hereby made and declared to be a material, necessary and essential part of this Agreement.

20. COUNTERPARTS

This Agreement may be executed simultaneously in any number of counterparts, each of which shall be deemed an original but all of which together shall constitute one and the same instruments.

21. NON-DISCRIMINATION AND FAITHFUL PERFORMANCE

Parties mutually agree to abide by all federal, State and local laws and regulations and shall not discriminate on the basis of age, ancestry, color, gender, marital status, medical conditions, national origin, physical or mental disability, race, religion, or sexual orientation. Each Party further agrees to fully and faithfully perform all covenants and portions of this Agreement, and to not take any action that may be inimical to the other Party's faithful performance hereof.

22. ENTIRE AGREEMENT

This document, including all attachments hereto, contains the entire agreement between Parties relating to the services, rights, obligations and covenants contained herein and assumed by Parties respectively. No inducements, representations or promises have been made, other than those recited in this Agreement. No oral promise, modification, change or inducement shall be effective or given any force or effect.

23. AUTHORITY TO BIND COUNTY

It is understood that INYO, in INYO's performance of any and all duties under this Agreement, except as otherwise provided in this Agreement, has no authority to bind COUNTY to any agreements or undertakings.

24. NON-COLLUSION COVENANT

INYO represents and agrees that it has in no way entered into any contingent fee arrangement with any firm or person concerning the obtaining of this Agreement with COUNTY. INYO has not received from COUNTY any incentive or special payments, or considerations not related to the provision of services under this Agreement.

25. NEGATION OF PARTNERSHIP

In the performance of all services under this Agreement, INYO shall be, and acknowledges that INYO is, in fact and law, an independent contractor and not an agent or employee of COUNTY. INYO has and retains the right to exercise full supervision and control of the manner and methods of providing services to COUNTY under this Agreement. INYO retains full supervision and control over the employment, direction, compensation and discharge of all persons assisting INYO in the provision of services under this Agreement. With respect to INYO's employees, if any, INYO shall be solely responsible for payment of wages, benefits and other compensation, compliance with all occupational safety, welfare and civil rights laws, tax withholding and payment of employee taxes, whether federal, State or local, and compliance with any and all other laws regulating employment.

26. SIGNATURE AUTHORITY

Each Party has full power and authority to enter into and perform this Agreement, and the person signing this Agreement on behalf of each Party has been properly authorized and empowered to enter into this Agreement.

[ Remaining Page Left Intentionally Blank ]

IN WITNESS TO WHICH, each Party to this Agreement has signed this Agreement upon the date indicated, and agrees, for itself, its employees, officers, partners, and successors, to be fully bound by all terms and conditions of this Agreement.

**APPROVED AS TO CONTENT**  
Kern County Probation Department

**COUNTY OF KERN**

\_\_\_\_\_  
TR Merickel, Chief Probation Officer

\_\_\_\_\_  
Chairman Board of Supervisors  
"COUNTY"

**APPROVED AS TO CONTENT**  
County of Inyo

**APPROVED AS TO FORM**  
Office of County Counsel County of Kern

  
\_\_\_\_\_  
Jeffrey L. Thomson,  
Inyo Chief Probation Officer

\_\_\_\_\_  
Gurujodha S. Khalsa, Chief Deputy

**APPROVED AS TO FORM**  
Office of County Counsel Inyo County

  
\_\_\_\_\_  
~~Deputy~~ County Counsel





# County of Inyo



## Public Works

### CONSENT - ACTION REQUIRED

**MEETING:** April 13, 2021

**FROM:** Breanne Nelums

**SUBJECT:** Brown's Supply Blanket Purchase Order Request

---

#### RECOMMENDED ACTION:

Request Board authorize issuance of a blanket purchase order in an amount not to exceed \$20,000, payable to Brown's Supply of Bishop, CA for purchases of parts and materials for all Public Works divisions.

#### SUMMARY/JUSTIFICATION:

Public Works is a large department operating off nearly (30) budgets. According to Inyo County Purchasing and Contracting Policy and Procedure Manual Section II. Departmental Responsibilities G. Blanket Purchase Orders, "With the additional delegation of purchase authority to Department Heads, it is anticipated that repetitive purchases may still be most appropriately handled by establishing blanket purchase orders with specific vendors. 2.) When the same vendor is used repetitively for similar service, the requesting department may be required to initiate a blanket purchase order. Such requests may be initiated by the Purchasing Agent or the Auditor as the regular use is monitored." And Section VII Special Instructions, G. Consolidation of Departmental Requests, "Departments shall make every effort to consolidate similar goods and supplies into a single purchase requisition. In addition, the purchasing division/department may periodically issue a schedule of planned procurement solicitations for specific common products or materials. Department requests should be consolidated and submitted in accordance with these schedules. Goods and supplies shall be ordered in and consistent with future needs and available storage space."

In an effort to be compliant with this policy and proactive in our spending efforts, Public Works is requesting Board approval of the above blanket purchase orders. We make every effort to keep our business local and distributed throughout the Owens Valley, we purchase from vendors in both the North and South County when we can.

#### BACKGROUND/HISTORY OF BOARD ACTIONS:

#### ALTERNATIVES AND CONSEQUENCES OF NEGATIVE ACTION:

Your Board could choose not to authorize the Department Purchasing Authority increase or approve the blanket purchase orders. This is not recommended, as some of the items have been purchased and the others may need

to be purchased for an emergency.

**OTHER AGENCY INVOLVEMENT:**

County Counsel  
Auditor's Office

**FINANCING:**

These invoices will be paid from multiple budgets, and object codes within our department budget authority. There is sufficient budget split between all Public Works divisions to make these payments.

**ATTACHMENTS:**

**APPROVALS:**

Breanne Nelums	Created/Initiated - 3/26/2021
Darcy Ellis	Approved - 3/26/2021
Breanne Nelums	Approved - 3/29/2021
Michael Errante	Approved - 3/29/2021
Marshall Rudolph	Approved - 3/29/2021
Amy Shepherd	Approved - 3/29/2021
Michael Errante	Final Approval - 3/29/2021



# County of Inyo



## Public Works

### CONSENT - ACTION REQUIRED

**MEETING:** April 13, 2021

**FROM:** Trevor Taylor

**SUBJECT:** Resolution No. 2021-25, 2020 Maintained Mileage Certification

---

**RECOMMENDED ACTION:**

Request Board: A) approve Resolution No. 2021-25, titled, "Resolution of the Board of Supervisors, County of Inyo, State of California, Annual Certification of the 2020 Maintained Mileage Log," and authorize the Chairperson to sign; and B) authorize the Department of Public Works to file the Resolution with the District 9 Office of the State of California Department of Transportation.

**SUMMARY/JUSTIFICATION:**

Section 2121 of the Streets and Highways Code stipulates that in May of each year, each County shall submit to the California Department of Transportation Districts any additions or exclusions to its mileage log of maintained County highways, specifying the termini and mileage of each route added or excluded from its County Maintained Mileage Log. The submittal is to be in the form of a Resolution by the Board of Supervisors. The reported maintained mileage is for the previous calendar year.

The updates required for the 2020 Maintained Mileage Certification are shown in Exhibit A to the Resolution.

There are no changes to the maintained mileage log for the 2020 calendar year. This update does include a correction to Rocking W Drive by accounting for the 0.14 mile segment between Bar L Lane and US Highway 395. This segment has been included in past maintained mileage submittals but it was discovered that it hadn't been formally adopted by the County. A Board Action to correct for this oversight was taken at the July 7th, 2020 board of supervisors meeting and the corresponding Resolution 2020-30 has been included as backup with this year's certification.

**BACKGROUND/HISTORY OF BOARD ACTIONS:**

N/A

**ALTERNATIVES AND CONSEQUENCES OF NEGATIVE ACTION:**

The Board could choose not approve the Resolution certifying the additions and deletions from the Inyo County Maintained Mileage Log, and could direct the Public Works Department to modify the list as deemed appropriate.

**OTHER AGENCY INVOLVEMENT:**

County Counsel

**FINANCING:**

N/A

**ATTACHMENTS:**

1. Resolution - Certification of 2020 Maintained Mileage
2. Supporting Docs - RockingWMaintainedMileageReso#2020-30

**APPROVALS:**

Trevor Taylor	Created/Initiated - 3/22/2021
Darcy Ellis	Approved - 3/23/2021
Trevor Taylor	Approved - 3/30/2021
Chris Cash	Approved - 3/30/2021
Marshall Rudolph	Approved - 3/31/2021
Trevor Taylor	Approved - 3/31/2021
Michael Errante	Final Approval - 3/31/2021

Resolution 2021- \_\_\_\_

**RESOLUTION OF THE BOARD OF SUPERVISORS,  
COUNTY OF INYO, STATE OF CALIFORNIA,  
ANNUAL CERTIFICATION OF THE 2020  
MAINTAINED MILEAGE LOG**

**WHEREAS**, Section 2121 of the Streets and Highways Code requires an annual report to Caltrans District 9 Office of the State of California showing the Maintained County Road System, specifying the termini and mileage of each route added to or excluded; and

**WHEREAS**, "Exhibit A" sets the Maintained County Road System from January 1, 2020 through December 31, 2020;

**NOW, THEREFORE, BE IT RESOLVED AND ORDERED**, by the Board of Supervisors of the County of Inyo the "Exhibit A" attached hereto and made a part hereof by this reference shows additions, revisions, and exclusions to the County Maintained Road System for the period of January 1, 2020 through December 31, 2020;

**BE IT FURTHER RESOLVED AND ORDERED**, that the Department of Public Works is hereby directed to file a certified copy of this resolution with the Caltrans District 9 Office of the State of California Department of Transportation.

**APPROVED AND ADOPTED** on this \_\_\_\_ day of \_\_\_\_\_, \_\_\_\_\_, by the Inyo County Board of Supervisors, County of Inyo:

**AYES:**

**NOES:**

**ABSTAIN:**

**ABSENT:**

\_\_\_\_\_  
Chair  
Inyo County Board of Supervisors

ATTEST:

Clint Quilter, Clerk of the Board

By: \_\_\_\_\_  
Assistant Clerk of the Board

# Exhibit A

1. Relinquishment to County from State: None

2. Additions (new roads):

Road Name	Road Number	New Mileage	Record Document
None			

3. Additions (extensions): None

4. Exclusions (abandonment of portion): None

5. Exclusions/Addition (road name changes):

Road Name	Road Number	Corrected Road Name	Corrected Road Number	New Mileage	Record Document
None					

Road #	Mileage	Name	From Road	To Road
1001	2.28	ROCK CREEK RD	Mono County Li	Roads End
1001A	0.58	LAKE RD	1001 Rock Creek Rd	Road End
1002	0.61	BOUNDARY RD	1007 Old Sherwin Grade Road	1003 Round Valley Road
1003	4.90	N ROUND VALLEY RD	1010 South Rou	1002 Boundary Rd
1004	1.29	RANGER STATION RD	1003 Round Val	Roads End
1005	1.19	MILL CREEK RD	Hwy 395	Hwy 395
1006	1.28	BIRCHIM LN	1003 North Round Valley Road	Hwy 395 South
1007	3.65	OLD SHERWIN GRADE RD	1009 Pine Cree	Mono County - P
1008	1.76	VANADIUM RANCH RD	1009 Pine Cree	1003 Round Val
1009	9.47	PINE CREEK RD	1009 Pine Cree	Roads End
1010	4.80	S ROUND VALLEY RD	1003 Round Val	1013 Sawmill R
1011	1.77	ROUND VALLEY TUNGSTEN RD	1010 Round Val	Roads End
1012	0.21	GORGE RD	1007 Old Sherwin Grade Road	Hwy 395
1013	1.89	SAWMILL RD	1016 Ed Powers	Hwy 395 South
1014	2.71	TUNGSTEN CITY RD	1016 Ed Powers	Roads End
1015	0.39	ABELOR RD	1013 Sawmill Rd	Road End
1016	2.43	ED POWERS RD	Hwy 168	Hwy 395
1017	1.31	RED HILL RD	1016 Ed Powers	Hwy 168
1018	0.06	VALLEY WEST CIR	1023 Sunrise D	Roads End
1019	0.38	PLANT FIVE RD	2085 Bishop Cr	Roads End
1020	7.24	BUTTERMILK RD	Hwy 168	Roads End
1021	0.80	SAND CANYON RD	8012 Non Count	2085 Bishop Cr
1022	2.35	PLEASANT VALLEY DAM RD	Hwy 395	1038 Chalk Bluff Road
1023	0.49	SUNRISE DR	1033 Barlow La	Roads End
1024	0.51	OTEY RD	1017 Red Hill	Roads End
1025	1.04	MUMY LN	Hwy 168	1027 Reata Rd
1026	0.41	SHEPARD LN	Hwy 168	Roads End
1027	0.82	REATA RD	Hwy 168	1028 Underwood
1028	1.18	UNDERWOOD LN	1027 Reata Roa	1033 Barlow La
1029	0.37	MCLAREN LN	Hwy 168	1051 Mountian
1030	2.51	BROCKMAN LN	Hwy 168	1032 Dixon Lane
1031	2.01	RIVERSIDE RD	1030 Brockman	Hwy 6
1032	2.01	DIXON LN	1030 Brockman Lane	Hwy 6
1033	3.71	S BARLOW LN	1028 Underwood Ln	1106 Saniger Ln
1034	2.92	BIR RD	1033 Barlow Lane	Roads End
1035	1.09	SCHOBER LN	2034 Sunland D	1033 Barlow La
1036	1.86	FIVE BRIDGES RD	1037 Jean Blanc Road	Hwy 6
1037	4.64	JEAN BLANC RD	1038 Chalk Bluff Road	1036 Five Bridges Road
1038	5.88	CHALK BLUFF RD	1022 Pleasant Valley Dam Road	1037 Jean Blanc Road
1039	4.46	CASA DIABLO	1038 Chalk Bluff Rd	Mono County
1040	3.10	FISH SLOUGH RD	1037 Jean Blanc Road	Mono County Line
1041	1.01	NORTH INYO	Hwy 6	Road End
1042	1.44	RUDOLPH RD	Mono County	Roads End
1043	1.28	JOE SMITH RD	1044 Silver Canyon Road	1037 Jean Blanc Road
1044	11.54	SILVER CANYON RD	1045 Laws Pole	Hwy 6
1045	1.72	LAWS POLETA RD	1044 Silver Canyon Road	2045 Poleta Laws Road
1046	17.64	WYMAN CREEK RD	HWY 168	1083 WHITE MOUNTAIN RD
1047	1.23	OASIS RD	Hwy 168	8039 Non Count
1048	8.40	EUREKA VALLEY RD	8039 Non County Road	Willow Creek Road
1049	0.20	PLANT SIX RD	Hwy 168	Roads End
1050	0.46	HIGHLAND DR	1033 Barlow Lane	Roads End
1051	0.16	S MOUNTAIN VIEW RD	1029 McLaren L	1052 Ranch Roa
1052	0.46	RANCH RD	1053 Mt. Tom R	1055 Mt. View
1053	0.39	MOUNT TOM RD	1052 RANCH RD	ROAD END
1054	0.23	VISTA RD	1052 Ranch Roa	Roads End
1055	0.17	N MOUNTAIN VIEW RD	1052 RANCH ROAD	ROAD END
1056	0.46	SUNSET RD	1033 Barlow La	Roads End
1058	1.53	CHURCHILL MINE RD	1037 Jean Blanc Road	Roads End
1059	1.00	SEE VEE LN	Hwy 168	Hwy 395
1060	1.00	TU SU LN	Hwy 168	Hwy 395

Road #	Mileage	Name	From Road	To Road
1061	1.50	S PA HA LN	Hwy 395	Road End
1062	1.01	DIAZ LN	1030 Brockman Lane	1059 See Vee Lane
1063	0.50	PA ME LN	HWY 168	1078 INDIAN CREEK DR
1064	1.29	FLYNN RD	1045 Laws Poleta Road	Roads End
1065	0.53	STEWART RD	1064 FLYNN RD	Roads End
1066	3.90	COYOTE VALLEY RD	1028 Underwood Lane	Roads End
1067	0.25	MEADOW LN	Hwy 168	1071 Pinion Ro
1068	0.44	MESQUITE RD	1072 Laurel Ro	"1069 Birch St,"
1069	0.12	E BIRCH ST	1082 GRANDVIEW RD	1063 PA ME LN
1069A	0.09	W BIRCH ST	ROAD END	ROAD END
1070	0.07	E CEDAR ST	1082 GRANDVIEW RD	1068 MESQUITE RD
1070A	0.06	W CEDAR ST	1067 MEADOW LN	1079 TUMBLEWEED RD
1071	0.09	PINON RD	1070 Cedar St	Road End
1072	0.11	LAUREL RD	1071 Pinion Road	1082 Grandview Drive
1073	0.06	RANCH VIEW LN	1052 Ranch Roa	Roads End
1074	0.50	LONGVIEW DR	1033 Barlow Lane	Roads End
1075	0.30	WATTERSON RD	1027 Reata Roa	Roads End
1076	0.47	SIERRA VISTA WAY	1033 Barlow La	Roads End
1077	0.86	ROCKING K RD	1016 Ed Powers	Roads End
1078	0.32	INDIAN CREEK DR	1063 Pa Me Lane	Roads End
1079	0.12	N TUMBLEWEED RD	Roads End	1070 Cedar Str
1079A	0.25	S TUMBLEWEED RD	1078 Indian Cr	Roads End
1080	0.24	MORNINGSIDE DR	1063 Pa Me Lan	Roads End
1081	0.29	WILDROSE LN	1068 MESQUITE RD	1069 BIRCH ST
1082	0.40	GRANDVIEW DR	1068 Mesquite	Hwy 168
1083	8.70	WHITE MOUNTAIN RD	2083 White Mou	Mono County
1084	0.33	LAZY A DR	Hwy 395	1086 Bar M Lane
1085	0.27	IRENE WAY	1057 Irene Street	1116 Carol Lane
1086	0.16	BAR M LN	1091 Rocking W Drive	Roads End
1087	0.15	BAR L LN	1091 Rocking W Drive	Roads End
1088	0.41	GLENBROOK WAY	1033 Barlow Lane	1090 Orinda Drive
1089	0.78	HORTON CREEK RD	1010 Round Valley Road	Roads End
1090	0.13	ORINDA DR	1028 Underwood	1076 Sierra Vi
1091	0.50	ROCKING W DR	1087 Bar L. La	Roads End
1092	0.68	ARBOLES DR	Roads End	Roads End
1093	0.24	REINA RD	Roads End	Roads End
1094	0.08	VISTA VERDE RD	1098 Mesa Vist	Roads End
1095	0.06	ALISO CIR	1092 Arboles Drive	Roads End
1096	0.11	MAJORCA CIR	1092 Arboles Drive	Roads End
1097	0.16	AVENIDA DEL MONTE	1098 Mesa Vista Drive	1092 Arboles Drive
1098	0.43	MESA VISTA DR	Hwy 395	1092 Arboles D
1099	0.45	HOUSTON DR	1092 Arboles Drive	Roads End
1100	0.23	BROOKSIDE DR	1029 McLaren Lane	Roads End
1101	0.04	MAJESTIC WAY	1052 Ranch Road	Roads End
1102	0.06	LURING LN	1052 Ranch Road	Roads End
1103	1.28	STARLITE DR	Hwy 168	Roads End
1104	0.22	RUNNING IRON RD	1077 Rocking K	1077 Rocking K
1105	0.04	AURORA CIR	1104 Running Iron Road	Roads End
1106	0.62	SANIGER LN	1032 Dixon Lan	1107 Juniper S
1107	0.21	JUNIPER DR	1106 SANIGER LN	1108 VALLEY VIEW DR
1108	0.45	VALLEY VIEW DR	1032 Dixon Lan	Roads End
1109	0.28	WEST ST	1106 Saniger L	Roads End
1110	0.34	POLARIS CIR	1103 Starlite	Roads End
1110A	0.07	POLARIS CIR	1103 Starlite	Roads End
1111	0.10	ALTAIR CIR	1103 Starlite Drive	Roads End
1112	0.33	APOLLO CIR	1103 Starlite Drive	Roads End
1113	0.21	LAWS FRONTAGE RD	1044 Silver Canyon Road	Unnamed Road
1114	0.25	HARDY RD	1003 Round Valley Road	Roads End
1115	0.21	ARCTURIS CIR	Roads End	1103 Starlite Drive
1116	0.33	CAROL LN	Roads End	Roads End
1117	0.19	AUDREY LN	Roads End	Roads End



Road #	Mileage	Name	From Road	To Road
1118	0.08	SARAH VIEW	1076 Sierra Vi	1117 Audrey La
1119	0.03	CHEROKEE CIR	1121 Sioux Lane	Roads End
1120	0.31	CHOCTAW LN	1120 SIOUX LN	1108 VALLEY VIEW DR
1121	0.09	SIOUX LN	1120 Choctaw	Roads End
1122	0.06	WILSON CIR	ROAD END	1108 VALLEY VIEW DR
1123	0.05	FAIRVIEW CIR	1075 Watterson Road	Roads End
1124	0.35	BEAR CREEK DR	1108 Valley View Drive	Roads End
1125	0.03	SILVER CREEK DR	1124 Bear Cree	Roads End
1126	0.06	HUNTER WAY	1109 West Street	Roads End
1127	0.52	SHOSHONE DR	Roads End	Roads End
1128	0.06	PAIUTE CIR	Roads End	Roads End
1129	0.04	ARAPAHOE CIR	1120 Choctaw Lane	Roads End
1130	0.04	WASHOE CIR	1120 Chotaw La	Roads End
1131	0.52	SUNSET DR	1033 Barlow La	Roads End
1132	0.09	SUMMER HAZE CIR	Roads End	Roads End
1133	0.03	LEISURE CIR	1132 Summer Haze Circle	Roads End
1134	0.07	AUTUMN LEAVES CIR	Roads End	Roads End
1135	0.06	SNOW CIR	1131 Sunset Dr	Roads End
1136	0.07	SUNDOWN CIR	1131 Sunset Dr	Roads End
1137	0.07	STONE CIR	1108 Valley Vi	Roads End
1138	0.18	APACHE DR	1106 Saniger Lane	Roads End
1139	0.27	CHEYENNE DR	1127 Shoshone Drive	1127 Shoshone
1140	0.09	NAVAJO CIR	1106 Saniger L	Roads End
1141	0.06	GRAZIDE CIR	1108 Valley View Drive	Roads End
1142	0.05	HOPI CIR	1106 Saniger Lane	Roads End
1143	0.11	KIOWA CIR	1127 Shoshone Drive	Roads End
1144	0.03	ZUNI CIR	1127 SHOSHONE DR	ROAD END
1145	0.07	HOBBS CIR	1108 Valley View Drive	Roads End
2011	0.56	SULFUR RD	2017 Death Val	Roads End
2012	1.19	DEEP SPRINGS RANCH RD	Hwy 168	Roads End
2013	4.20	POLETA RD	Bishop City Lin	2014 Eastside Road
2014	2.19	EASTSIDE RD	2013 Poleta Road	2018 Warm Springs Road
2015	1.96	REDDING CANYON RD	2014 Eastside	Roads End
2016	5.65	BLACK CANYON RD	2014 Eastside Road	Nat'l Forest Boundary
2017	31.32	DEATH VALLEY RD	Hwy 168	3017 Death Valley Rd
2018	6.61	WARM SPRINGS RD	2014 Eastside	Roads End
2019	4.11	COLLINS RD	2020 Gerkin Road	Roads End
2020	3.60	GERKIN RD	2019 Collins Road	Roads End
2021	0.15	OWENS RD	Roads End	2020 Gerkin Ro
2022	7.07	SOUTH LAKE RD	Hwy 168	Roads End
2023	0.29	COLUMBINE DR	Hwy 168	Roads End
2024	0.43	LAKE RD	2025 North Lake Rd	Roads End
2025	2.00	NORTH LAKE RD	Hwy 168	Roads End
2026	0.77	SABRINA RD	HWY 168	ROAD END
2027	0.09	NORTH ST	Roads End	2020 Gerkin Ro
2028	3.92	COUNTY RD	3028 County Road	2029 Keoughs Hot Spring Road
2029	0.91	KEOUGH HOT SPRINGS	Hwy 395	Roads End
2030	1.13	WYE RD		
2031	1.69	SUNLAND INDIAN RESERVATION RD	HWY 395	1035 SCHOBER LN
2034	3.67	SUNLAND DR	Hwy 168	Hwy 395
2035	0.52	SCHOBER LN	2034 Sunland D	1033 Barlow La
2039	0.81	COTTONWOOD LN	2020 Gerkin Road	Roads End
2040	0.16	CHERRY TREE CIR	2039 Cottonwood Lane	Roads End
2041	0.05	VISTA CIR	2040 Cherry Trail	Road End
2042	0.13	JEFFERY CIR	COTTONWOOD LN	ROAD END
2043	0.27	MANDICH ST	2034 Sunland Drive	Bishop
2044	0.08	W JAY ST	HWY 395	Road End
2045	1.16	POLETA LAWS RD	1044 Silver Canyon Road	2045 Poleta Laws Road
2047	6.14	WILLOW CREEK RD	Eureka Valley Road	
2048	12.00	EUREKA VALLEY RD	8039 Non County Road	Willow Creek Road
2049	9.35	S EUREKA RD	Death Valley Road	Roads End

Road #	Mileage	Name	From Road	To Road
2050	0.25	VAN LOON LN	2013 Poleta Ro	Roads End
2053	0.75	AIRPORT RD	2013 Poleta Road	Roads End
2054	0.25	RAWSON CREEK RD	2020 Gerkin Ro	2059 Sierra La
2055	0.12	FOOTHILL DR	2020 Gerkin Road	Roads End
2056	0.02	TRAIL CIR	2055 Foothill	Roads End
2057	0.24	PANORAMA DR	2020 Gerkin Road	Roads End
2058	0.47	SIERRA GRANDE	2020 Gerkin Ro	Roads End
2059	0.24	SIERRA LADERA ST	2054 Rawson Cr	Roads End
2060	0.21	SIERRA BONITA ST	2020 Gerkin Ro	2059 Sierra La
2062	0.03	AGAPE CIR	2019 Collins Road	Roads End
2081	0.27	ALPINE DR	Hwy 168	Roads End
2083	8.51	WHITE MOUNTAIN RD	2083 White Mou	Mono County
2084	0.25	BISHOP GOLF COURSE RD	HWY 395	ROAD END
2085	2.71	E BISHOP CREEK RD	Hwy 168	Roads End
2085A	0.46	W BISHOP CREEK RD	Hwy 168	Roads End
2086	0.10	WHITE PINE RD	2088 Cataract	Roads End
2087	0.09	IRIS DR	2090 Cardinal Road	Roads End
2088	0.72	CATARACT RD	Hwy 168	2023 Columbine Drive
2089	0.16	SAGE DR	HWY 168	2081 ALPINE RD
2090	0.48	CARDINAL RD	Hwy 168	2023 Columbine Drive
2091	0.07	BROOK LN	2086 White Pine Road	Roads End
2092	0.24	MIDDLE FORK RD	2025 North Lake Rd	2026 Sabrina Rd
2093	0.24	RESERVOIR RD	Hwy 168	Roads End
2094	1.04	BIG TREES RD	Hwy 168	Roads End
2095	0.09	HABEGGER LN	2022 South Lake Road	2096 Canyon Road
2096	0.23	CANYON DR	2095 Habegger Lane	Roads End
2097	0.08	MOUNT TOM VIEW DR	2096 Canyon Ro	Roads End
2098	0.06	SIERRA SUMMIT	Hwy 168	Roads End
2099	0.11	SUMAC RD	2081 Alpine Dr	Roads End
2100	0.10	MANZANITA RD	2081 Alpine Drive	Roads End
2101	0.10	BARRETT CIR	2039 Cottonwood Lane	Roads End
3001	1.58	SUGARLOAF RD	3002 Glacier Lodge Rd	Roads End
3002	9.95	GLACIER LODGE RD	3212 West Street	Roads End
3003	1.04	REYNOLDS RD	3028 County Ro	Hwy 395
3004	0.99	BAKER CREEK RD	Hwy 395	Roads End
3005	0.39	CONE RD	3002 Glacier Lodge Road	Roads End
3006	7.44	MCMURRAY MEADOWS RD	Glacier Lodge Rd	Non County Road
3007	0.37	ARC RD	3001 Sugar Loaf Road	Roads End
3008	0.50	BIG PINE REPEATER RD	2017 Death Valley Rd	Roads End
3009	1.94	BARTELL RD	Hwy 395	Roads End
3010	0.47	LOWER GLACIER RD	3006 McMurray Meadows Road	Roads End
3011	1.03	NEWMAN ST	Hwy 395	3009 Bartell R
3012	1.39	STEWART LN	Hwy 395	Roads End
3013	27.63	WAUCOBA SALINE RD	Nat'l Forest Bo	4013 Saline Va
3014	0.34	STEWART RANCH RD	Roads End	3017A Death Va
3015	0.48	BIG PINE DUMP RD	Hwy 395	Roads End
3016	0.24	GREGG RD	3015 Big Pine Dump Road	Roads End
3017	32.01	DEATH VALLEY RD	Hwy 168	3017 Death Valley Rd
3018	13.29	TINNEMAHA RD	Roads End	3035 Fish Spri
3019	0.79	BIRCH CREEK RD	3018 Tinnemaha Road	Roads End
3020	1.77	FULLER RD	3018 Tinnemaha Road	Roads End
3021	0.22	E ELNA RD	Hwy 395	Roads End
3022	4.45	TABOOSE CREEK RD	3018 Tinnemaha	Nat'l Forest Bo
3023	2.63	ABERDEEN STATION RD	3018 Tinnemaha	ROAD END
3024	1.97	BLACK ROCK SPRINGS RD	3018 Tinnemaha Road	3027 Coliseum Road
3025	3.52	DIVISION CREEK RD	3018 Tinnemaha Road	Nat'l Forest Boundary
3026	1.07	UPPER DIVISION CREEK RD	3025 Division	Road End
3027	3.13	COLOSEUM RD	Hwy 395	3027A N Coliseum Road
3027A	3.15	N COLOSEUM RD	Hwy 395	Hwy 395
3028	4.26	COUNTY RD	3028 County Road	2029 Keoughs Hot Spring Road
3029	2.60	FORT INDEPENDENCE RD	Hwy 395	Hwy 395

Road #	Mileage	Name	From Road	To Road
3030	1.22	FISH HATCHERY RD	Hwy 395	3031 Oak Creek Road
3031	4.45	N OAK CREEK RD	3030 Fish Hatc	Roads End
3032	1.41	S OAK CREEK RD	3030 Fish Hatc	Roads End
3033	0.39	SARAH ST	3407 Payne Str	3406 Kearsarge
3034	0.17	BELL ACCESS RD	3036 Shabbell Lane	3030 Fish Hatchery Road
3035	3.06	FISH SPRINGS RD	Hwy 395	Hwy 395
3036	1.29	SCHABBELL LN	HWY 395	3029 FORT INDEPENDENCE
3037	0.33	SUSAN ST	3405 Market St	Roads End
3038	0.50	MARY ST	3409 PARK ST	3409 PARK ST
3039	0.48	LILY ST	INYO ST	PARK ST
3040	0.50	DALE ST	3408 Pavillion Street	3401 Inyo Steet
3041	0.14	N JEWEL ALY	3401 Inyo Street	Roads End
3042	0.16	CAROLYN ST	3411 Sierra Street	3405 Market Street
3045	13.63	MAZOURKA CANYON RD	Hwy 395	Nat'l Forest Bo
3046	0.80	DUMP RD	Hwy 395	Roads End
3047	12.78	ONION VALLEY RD	3405 West Mark	Nat'l Forest Bo
3048	0.98	CRATER ST	3050 Baker Ln	3051 Butcher Ln
3049	0.49	PIPER ST	3050 BAKER LN	3009 BARTELL RD
3050	0.17	BAKER LN	3048 Crater Street	3049 Piper Street
3051	0.26	BUTCHER LN	Hwy 395	3011 Newman Street
3052	0.34	SEVEN PINES RD	3047 Onion Val	Roads End
3053	0.50	GRIFFITH RD	3035 Fish Springs Road	3018 Tinnemaha Road
3054	0.35	TERRACE DR	3003 Reynolds	3003 Reynolds
3055	2.78	FOOTHILL RD	3047 Onion Valley Road	Roads End
3056	2.21	GOODALE RD	Hwy 395	Roads End
3057	0.23	PINE RD	3003 Reynolds Road	3061 Elm Crest
3058	0.17	JUNIPER RD	3003 Reynolds Road	3059 Mountain Road
3059	0.23	MOUNTAIN RD	3057 Pine Rd	3060 Meadow Lark Rd
3060	0.05	MEADOWLARK RD	3059 Mountian	3061 Elmcrest
3061	0.32	ELMCREST DR	Roads End	Roads End
3063	0.22	CARMELEA LN	Roads End	3070 Olivia Lane
3064	0.14	MARIANNE WAY	3063 Carmelea Lane	3070 Olivia Lane
3065	0.06	JULIE ANN LN	3003 Reynolds Road	3064 Marianne Way
3066	0.09	BETTY LOU LN	3065 Julie Ann Ln	Road End
3067	0.04	MICHELLE CIR	3066 Betty Lou	Roads End
3068	0.15	MYRTLE LN	3003 Reynolds	3070 Olivia Ro
3069	0.06	KRISTINE CIR	3068 Myrtle Lane	Roads End
3070	0.34	OLIVIA LN	3028 County Ro	Hwy 395
3071	0.03	TAMMY LN	3063 Carmela La	Roads End
3072	0.04	TAWNYA CIR	3070 OLIVIA LANE	ROAD END
3201	0.07	POPLAR AVE	Hwy 395	Roads End
3202	0.10	CENTER ST	3216 Washington Street	3215 Pine Street
3203	0.15	LOCUST ST	3216 WASHINGTON ST	HWY 395
3204	0.10	HOME ST	3215 Pine Street	3216 Washington Street
3205	0.09	NANCY LN	3212 West Stre	Roads End
3206	0.50	W CROCKER AVE	Hwy 395	3212 West Street
3206A	0.05	E CROCKER AVE	Hwy 395	3215 Pine
3207	0.32	CORNELL ST	3213 School Street	Roads End
3208	0.25	DEWEY ST	3213 School Street	Roads End
3209	0.25	CHESTNUT ST	Hwy 395	3213 School Street
3210	0.25	WALNUT ST	3213 West Stre	Hwy 395
3211	0.25	BLAKE ST	Hwy 395	3213 School Street
3212	0.46	WEST ST		
3213	1.00	S SCHOOL ST	3211 Blake Rd	3028 County Road
3214	0.10	HALL ST	3209 Chestnut Street	3208 Dewey Street
3215	0.39	PINE ST	3201 POPLAR ST	HWY 395
3216	0.12	WASHINGTON ST	3204 Home Stre	3202 Center St
3217	0.04	SARA LN	3209 Chestnut	Roads End
3401	0.22	E INYO ST	Hwy 395	Roads End
3401A	0.03	W INYO ST	3405 Market St	ROAD END
3402	0.22	E WALL ST	Hwy 395	3423 Crockett

Road #	Mileage	Name	From Road	To Road
3402A	0.07	W WALL ST	3416 Washingto	Hwy 395
3403	0.15	E MAIN ST	Hwy 395	3421 Clay Street
3403A	0.22	W MAIN ST	3412 Grant Street	Hwy 395
3404	0.14	E CENTER ST	3421 Clay Street	Hwy 395
3404A	0.22	W CENTER ST	Hwy 395	3412 Grant Street
3405	0.22	W MARKET ST	Hwy 395	3047 Onion Valley Road
3405A	0.39	E MARKET ST	3424 Rosedale	Hwy 395
3406	0.14	E KEARSARGE ST	3421 Clay Street	Hwy 395
3406A	0.18	W KEARSARGE ST	Hwy 395	Roads End
3407	0.14	E PAYNE ST	3421 Clay Stre	Hwy 395
3407A	0.22	W PAYNE ST	Hwy 395	Roads End
3408	0.31	E PAVILION ST	3424 Rosedale	Hwy 395
3408A	0.18	W PAVILION ST	Hwy 395	3414 Webster Street
3409	0.15	E PARK ST	3419 Jackson Street	Hwy 395
3409A	0.18	W PARK ST	Hwy 395	3416 Washington Street
3410	0.08	W CITRUS ST	HWY 395	3416 WASHINGTON ST
3411	0.07	E SIERRA ST	3424 ROSEDALE ST	3426 VALLEY VIEW DR
3412	0.14	N GRANT ST	3402 Wall Street	3403 Main Street
3414	0.18	N WEBSTER ST	3405 Market St	Roads End
3414A	0.34	S WEBSTER ST	3408 Pavilion	3405 Market St
3416	0.21	N WASHINGTON ST	3405 Market St	3401 Inyo Stre
3416A	0.37	S WASHINGTON ST	3410 Citrus St	3405 Market St
3419	0.29	N JACKSON ST	3401 Inyo Street	3405 Market Street
3419A	0.29	S JACKSON ST	3405 Market Street	3409 Park Street
3421	0.29	N CLAY ST	3401 Inyo Street	3405 Market Street
3421A	0.47	S CLAY ST	3405 Market Street	Roads End
3423	0.05	N CROCKETT ST	3402 WALL ST	ROAD END
3424	0.24	S ROSEDALE DR	3408 PAVILLION ST	3405 MARKET ST
3426	0.25	S VALLEY VIEW DR	3405 MARKET ST	Roads End
4001	5.49	MANZANAR REWARD RD	Hwy 395	Roads End
4003	13.89	OWENYO LONE PINE RD	4001 Manzanar	4010 Dolomite
4004	4.06	MOFFAT RANCH RD	Hwy 395	Roads End
4005	1.11	PANGBORN LN	Hwy 395	Hwy 395
4006	3.38	LONE PINE NARROW GAUGE RD	HWY 395	4003 OWENYO-LONE PINE RD
4006A	0.21	LONE PINE NARROW GAUGE RD	4006 LONE PINE NARROW GAUGE RD	
4006B	0.20	LONE PINE NARROW GAUGE RD	4006 LONE PINE NARROW GAUGE RD	4003 OWENYO-LONE PINE RD
4009	16.17	WHITE MOUNTAIN TALC RD	4013 Saline Valley Road	Roads End
4010	4.53	DOLOMITE LOOP RD	Hwy 136	Hwy 136
4011	0.26	COTTONWOOD POWERHOUSE RD	Hwy 395	Roads End
4012	7.03	UBEHEBE RD	Nat'l Park Boun	4013 Saline Va
4013	48.69	SALINE VALLEY RD	3013 Waucoba S	5013 Saline Va
4014	0.13	CAMPGROUND RD	4015 Putnam Road	4018 Whitney Portal Road
4015	0.93	PUTNAM RD	4018 Whitney Portal Road	Road End
4016	0.18	BUDKE RD	4015 Putnam Road	Road End
4017	18.96	HORSESHOE MEADOWS RD	4018 Whitney Portal Road	Roads End
4018	11.83	WHITNEY PORTAL RD	Hwy 395	Roads End
4019	5.45	TUTTLE CREEK RD	4018 Whitney P	4023 Lubken Ca
4020	2.87	GRANITE VIEW DR	4017 Horseshoe Meadows Road	Roads End
4021	1.47	SUB STATION RD	4425 Line Stre	Roads End
4022	1.83	INDIAN SPRINGS DR	4019 Tuttle Creek Road	4048 Dominy Road
4023	3.36	LUBKEN CANYON RD	Hwy 395	4017 Horshoe M
4024	0.93	CARROLL CREEK RD	Hwy 395	Roads End
4025	4.25	COTTONWOOD RD	Hwy 395	Roads End
4026	6.77	HOGBACK RD	4037 Movie Road	4004 Moffatt Ranch Road
4027	7.81	CERRO GORDO RD	8054 Non County Road	Hwy 136
4029	4.90	SANTA ROSA RD	5013 Saline Va	Roads End
4031	0.54	OLANCHA-DUMP RD	4206 OLD STATE HWY	ROAD END
4032	0.19	BARTLETT RD	Hwy 395	Roads End
4033	0.51	LONE PINE GOLF COURSE RD	Hwy 395	Roads End
4034	0.26	LASKY LN	4005 Pangborn Lane	Roads End
4035	0.12	PANGBORN ST	4034 LASKY LN	ROAD END

Road #	Mileage	Name	From Road	To Road
4036	0.13	KELLOGG ST	4034 Lasky Lane	Roads End
4037	5.73	MOVIE RD	4018 Whitney P	4026 Hogback R
4038	2.39	OLIVAS RANCH RD	4018 Whitney P	Roads End
4039	0.78	MAGAZINE RD	TUTTLE CREEK RD	UNNAMED RD
4041	0.50	GOODWIN RD	4021 Sub Station Road	Roads End
4042	0.50	ZUCCO RD	4058 TEYA RD	4021 SUB STATION RD
4043	0.56	BURKHARDT RD	Hwy 395	Roads End
4044	0.93	THUNDERCLOUD LN	4019 Tuttle Cr	4045 Shahar Av
4045	0.58	SHAHAR AVE	Roads End	Roads End
4046	0.95	SUNSET DR	4044 Thundercloud Ln	4017 Horseshoe Meadows Rd
4047	7.07	HUNTER MOUNTAIN RD	4013 Saline Valley Road	Roads End
4048	0.12	DOMINY RD	4022 Indian Springs Drive	Roads End
4049	0.75	ALABAMA DR	4019 Tuttle Creek Road	4050 McDonald Road
4050	0.35	MCDONALD RD	4045 Shahar Av	4022 Indian Sp
4051	0.10	A ST	4404 Willow St	4018 Whitney Portal Rd
4052	0.27	B ST	4403 Locust St	Roads End
4053	0.11	C ST	4409 Post Stre	4403 Locust St
4054	0.06	D ST	4404 WILLOW ST	4403 LOCUST ST
4055	0.12	E ST	4411 Muir Stre	4422 Hay Stree
4056	0.24	F ST	4411 Muir Stre	4407 Mountian
4057	0.05	MCELROY LN	4405 Bush Stre	4404 Willow St
4058	0.12	TEYA RD	Hwy 395	4042 Zucco Roa
4060	0.16	WHITNEY VISTA DR	4018 Whitney Portal Rd	4061 Mt Langley Lane
4061	0.39	MT LANGLEY LN	4060 Whitney Vista Dr	4063 Valley View Dr
4062	0.25	HUNTER RD	4022 Indian Springs Rd	Road End
4063	0.17	VALLEY VIEW DR	4018 Whitney Portal Rd	4061 Mt Langley Ln
4201	0.03	LINCOLN ST	4206 Old State Highway	4205 Yerington Avenue
4202	0.06	FRANKLIN ST	4206 Old State Highway	4205 Yerington Avenue
4203	0.26	MALONE ST	Hwy 136	4209 Maud Street
4204	0.24	CERRO GORDO ST	4209 Maud Street	Hwy 136
4205	0.28	YERINGTON AVE	4201 LINCOLN ST	4204 CERRO GORDO
4206	0.55	OLD STATE HWY	4031 Olanca D	Hwy 136
4207	0.24	RAILROAD AVE	4204 Cerro Gor	4206 Old State
4208	0.19	LAWS AVE	4204 Cerro Gordo Street	Roads End
4209	0.11	MAUD ST	4203 MALONE ST	4204 CERRO GORDO
4401	0.07	BEGOLE ST	4419 Jackson Street	Hwy 395
4403	0.05	STATHAM WAY	4416 Washingto	4414 Brewery S
4403A	0.06	W LOCUST ST	Hwy 395	4416 Washingto
4403B	0.40	E LOCUST ST	4424 Lakeview	Hwy 395
4404	0.16	E WILLOW ST	HWY 395	LONE PINE AVE
4404A	0.08	W WILLOW ST	HWY 395	STREET A
4405	0.46	W BUSH ST	4428 Fairbanks Street	Hwy 395
4405A	0.09	E BUSH ST	Hwy 395	Roads End
4407	0.33	E MOUNTAIN VIEW ST	4414 Brewery S	Hwy 395
4407A	0.11	W MOUNTAIN VIEW ST	Hwy 395	4414 Brewery S
4408	0.10	E WHITNEY PORTAL RD	4421 LONE PINE RD	HWY 395
4409	0.36	E POST ST	4425 Line Stre	Hwy 395
4409A	0.11	W POST ST	Hwy 395	4414 Brewery S
4410A	0.08	E SOUTH ST	4424 S Lake View Rd	4425 Line St
4411	0.32	MUIR ST	4055 Street E	"4056 Street F,0.000"
4412	0.08	SCHOOL ST	4424 Lake View Ave	4425 Line St
4413	0.28	E INYO ST	Hwy 395	4425 Line St
4413A	0.03	W INYO ST	Hwy 395	Non County Road
4414	0.20	S BREWERY ST	Roads End	4407 West Mountain View Street
4414A	0.16	N BREWERY ST	4407 West Mountain View Street	4403 Statham Way
4416	0.16	N WASHINGTON ST	4407 Mountain View St	4403 Statham Way
4416A	0.21	S WASHINGTON ST	4407 Mountain View St	4430 Gene Autry Ln
4419	0.20	N JACKSON ST	4401 Begole St	4407 Mountain View St
4419A	0.05	S JACKSON ST	4408 E Whitney Portal Rd	4407 W Mountain View St
4421	0.16	N LONE PINE AVE	4403 Statham Way	4407 Mountian
4421A	0.24	S LONE PINE AVE	4407 Mountain View Street	4411 Muir Street

Road #	Mileage	Name	From Road	To Road
4422	0.16	N HAY ST	4403 Statham Way	4407 Mountain View Street
4422A	0.24	S HAY ST	4407 Mountain View Street	4411 Muir Stre
4423	0.24	S MOUNT WHITNEY DR	4411 MUIR ST	4407 MOUNTAIN VIEW ST
4423A	0.25	N MT WHITNEY DR	4407 MOUNTAIN VIEW ST	ROAD END
4424	0.33	S LAKE VIEW AVE	4407 MOUNTAIN VIEW ST	4413 INYO ST
4424A	0.16	N LAKE VIEW AVE	4407 MOUNTAIN VIEW ST	4403 STATHAM WAY
4425	0.19	LINE ST	4413 Inyo Street	4409 Post Street
4426	0.34	ROY ROGERS RD	4414 Brewery S	4018 Whitney P
4427	0.26	E LUBKEN AVE	HWY 395	ROAD END
4428	0.10	FAIRBANKS ST	4405 Bush Street	4018 Whitney Portal Road
4429	0.11	TIM HOLT ST	4414 Brewery S	Hwy 395
4430	0.08	GENE AUTRY LN	Hwy 395	Roads End
5001	1.80	CLAY RD	Nevada State Line	Roads End
5002	5.17	STATE LINE RD	Hwy 127	Nevada State Li
5003	7.31	PETRO RD	5005 Furnace C	Hwy 127
5005	36.70	FURNACE CREEK WASH RD	Hwy 127	5050 Western Talc Road
5005A	12.32	FURNACE CREEK RD	Hwy 127	5050 Western Talc Road
5006	2.53	TECOPA HOT SPRINGS RD	5005 Furnace C	5007 Old Spani
5007	30.17	OLD SPANISH TRAIL HWY	Hwy 127	Nevada State Li
5008	2.04	CHINA RANCH RD	5005 Furnace Creek Road	Roads End
5009	20.81	MESQUITE VALLEY RD	5050 Western T	Nevada State Li
5010	6.19	LOST SECTION RD	5005 FURNACE CREEK RD	ROAD END
5011	5.48	OLANCHA-DARWIN RD	Hwy 190	5074 Market St
5012	2.80	TALC CITY RD	Hwy 190	Roads End
5013	5.75	SALINE VALLEY RD	HWY 190	4013 Saline Valley Rd
5013A	4.75	SALINE VALLEY ALT	HWY 190	5013 Saline Va
5014	4.11	ZINC HILL RD	5015 Ophir Road	Road End
5015	7.85	OPHIR RD	5075 Second Av	5016 Old Toll
5016	8.66	OLD TOLL RD	5015 Ophir Road	Hwy 190
5017	23.92	NADEAU RD	Hwy 190	5029 Trona-Wil
5018	13.92	PANAMINT VALLEY RD	5029 Trona-Wil	Hwy 190
5019	3.60	MINIETTA RD	5018 Panamint	5017 Nadeau Ro
5020	0.87	W FALL RD		
5021	1.07	SHOP ST	Hwy 395	Roads End
5022	4.25	WALKER CREEK RD	Hwy 395	Roads End
5023	0.40	SCHOOL RD	Hwy 395	Roads End
5024	10.15	CACTUS FLATS RD	Hwy 395	Roads End
5025	5.46	SAGE FLATS DR	Hwy 395	Roads End
5026	1.57	ASH CREEK RD	HWY 395	ROAD END
5027	2.61	HAIWEE CANYON RD	Hwy 395	Roads End
5028	0.23	GENTRY RD	5007 Old Spanish Trail Highway	5007 Old Spanish Trail Highway
5029	34.13	TRONA WILDROSE RD	SBD County	8070 Non Count
5030	0.42	PADRE POINT RD	Hwy 190	Roads End
5031	0.53	LITTLE LAKE RD	Hwy 395	Hwy 395
5032	4.90	SLATE RANGE RD	5017 Nadeu Roa	5018 Panamint
5033	4.46	SURPRISE CANYON RD	5035 Wingate R	Roads End
5034	3.64	BALLARAT RD	5029 Trona-Wildrose Road	5035 Wingate Road
5035	20.06	WINGATE RD	SAN BERNARDINO	5034 Ballarat Rd
5035A	11.87	INDIAN RANCH RD	5034 Ballarat Road	5029 Trona-Wildrose Road
5036	9.11	COYOTE CANYON RD	8093 Non County Road	5035 Wingate Road
5037	0.41	VALLEY WELLS RD	5029 Trona-Wil	5044 Stockwell
5038	5.48	GILLS STATION COSO RD	5039 Sykes Road	Roads End
5039	1.08	SYKES RD	Hwy 395	Roads End
5040	9.84	NINE MILE CANYON RD	Hwy 395	Tulare County L
5041	0.58	DOWNEY RD	5006 Tecop Hot Springs Road	8080 Non County Road
5043	0.77	CINDER RD	Hwy 395	Roads End
5044	1.85	STOCKWELL MINE RD	5037 Valley We	Roads End
5045	0.80	TRONA AIRPORT RD	5029 Trona-Wil	Roads End
5046	0.19	ANDERSON WAY	5041 Downey Road	Roads End
5048	4.96	HOMEWOOD CANYON RD	5029 Trona-Wildrose Road	Roads End
5049	1.04	SMITH TALC RD	5009 MESQUITE	San Bernardino County

Road #	Mileage	Name	From Road	To Road
5050	1.11	WESTERN TALC RD	5005 Furnace C	San Bernardino
5051	13.95	MESQUITE VALLEY RD	5050 Western T	Nevada State Li
5052	0.61	OLD STATE HWY	Hwy 127	Hwy 127
5053	0.20	W FULTON ST	5014 Zinc Hill Rd	5053A Fourth St
5053A	0.05	FOURTH ST	5053 Fulton St	Market St
5054	0.11	W REDDY ST	5014 Zinc Hill Rd	5011 Olancha Darwin Rd
5054A	0.06	NW SECOND AVE	5023 Reddy Rd	5011 Olancha Darwin Rd
5055	1.01	TALC CITY CUTOFF	5012 Talc City	Hwy 190
5056	0.63	QUARRY RD	5029 Trona-Wil	Roads End
5058	0.90	NOONDAY ST	5006 Tecopa Ho	5006 Tecopa Ho
5059	0.25	SUNDOWN ST	5058 Noonday S	5058 Noonday S
5060	0.67	BOB WHITE WAY	5041 Downey Road	5005 Furnace Creek Road
5061	0.46	CROW CANYON RD	5048 Homewood Canyon Road	Roads End
5062	0.43	ELIAS RD	5006 Tecopa Hot Springs Road	Roads End
5069	0.51	WILLIAMS RD	5020 FALL RD	ROAD END
5070	0.40	SUMMER RD	5020 Fall Road	Roads End
5071	0.11	SPRING CIR	5020 Fall Road	Roads End
5072	3.03	STERLING RD	5040 Nine Mile	Kern County Lin
5073	1.26	PEARSON RD	Hwy 395	Hwy 395
5074	0.42	E MARKET ST	5011 Olancha Darwin Rd	5075 SE Second Ave
5075	0.19	SE SECOND AVE	5074 MARKET ST	5015 OPHIR RD
5076	0.41	LAKEVIEW RD	5077 Enchanted Lakes Road	Roads End
5077	1.53	ENCHANTED LAKES RD	Hwy 395	Roads End
5078	1.51	LAKE VILLAGE RD	Hwy 395	Roads End
5201	0.18	WHITNEY ST	5206 Mojave St	Hwy 39
5202	0.11	LAKE ST		
5203	0.05	OWENS ST	5204 Sierra St	5205 Cartago S
5204	0.25	SIERRA ST	5201 Whitney St	5203 Owen St
5205	0.24	CARTAGO ST	5203 OWENS ST	5201 WHINTEY ST
5206	0.17	MOJAVE ST	5201 Whitney St	Road End

1095.36

# *In the Rooms of the Board of Supervisors*

County of Inyo, State of California

I, HEREBY CERTIFY, that at a meeting of the Board of Supervisors of the County of Inyo, State of California, held in their rooms at the County Administrative Center in Independence on the 7<sup>th</sup> day of July 2020 an order was duly made and entered as follows:

*Public Works –  
Rocking W  
Maintained Mileage  
Adoption/Reso #  
2020-30*

Moved by Supervisor Griffiths and seconded by Supervisor Tillemans to approve Resolution No. 2020-30, titled, "A Resolution of the Board of Supervisors, County of Inyo, State of California, Adopting Rocking W Drive into the Inyo County Maintained Mileage," and authorize the Chairperson to sign. Motion carried unanimously.

<b>Routing</b>
CC Purchasing Personnel Auditor CAO: Other: <i>Public Works</i> DATE: <i>July 7, 2020</i>

WITNESS my hand and the seal of said Board this 7<sup>th</sup>  
Day of JULY, 2020



CLINT G. QUILTER  
Clerk of the Board of Supervisors

By: \_\_\_\_\_





# County of Inyo



## Public Works

### CONSENT - ACTION REQUIRED

**MEETING:** July 7, 2020

**FROM:** Trevor Taylor

**SUBJECT:** Resolution to Accept Offer of Dedication for Rocking W Drive

---

**RECOMMENDED ACTION:**

Request Board approve Resolution No. 2020-30, titled, "A Resolution of the Board of Supervisors, County of Inyo, State of California, Adopting Rocking W Drive into the Inyo County Maintained Mileage," and authorize the Chairperson to sign.

**SUMMARY/JUSTIFICATION:**

This resolution provides for formal acceptance of the offer of dedication for Rocking W Drive in Bishop. This road has been treated as a County road since the completion of the Bishop Plaza development in the late 1980's. The language of the resolution provides further clarification.

**BACKGROUND/HISTORY OF BOARD ACTIONS:**

N/A

**ALTERNATIVES AND CONSEQUENCES OF NEGATIVE ACTION:**

The Board could choose not to approve the resolution. This is not recommended as acceptance of the offer of dedication for Rocking W Drive should be approved to allow the County to continue maintaining this road as a part of our maintained mileage system.

**OTHER AGENCY INVOLVEMENT:**

N/A

**FINANCING:**

Roads that are a part of the County's maintained mileage system bring in revenue from gas taxes to aid in maintenance. Although Rocking W Drive has been included in the County's maintained mileage submittals to the State, its inclusion was not appropriate without a resolution formally accepting the offer of dedication. Approval of this resolution serves to correct the County's documentation.

**ATTACHMENTS:**

1. Resolution - Rocking W Drive
2. Exhibit A - Notice of Decision

3. Exhibit B - Tract No. 188

**APPROVALS:**

Trevor Taylor	Created/Initiated - 6/8/2020
Darcy Ellis	Approved - 6/8/2020
Trevor Taylor	Approved - 6/9/2020
Breanne Nelums	Approved - 6/9/2020
Chris Cash	Approved - 6/22/2020
Marshall Rudolph	Approved - 6/22/2020
Amy Shepherd	Approved - 6/23/2020
Michael Errante	Final Approval - 6/23/2020

**RESOLUTION NO. 2020 - 30**

**A RESOLUTION OF THE BOARD OF SUPERVISORS,  
COUNTY OF INYO, STATE OF CALIFORNIA,  
ADOPTING ROCKING W DRIVE INTO THE INYO COUNTY MAINTAINED  
MILEAGE**

**WHEREAS**, Rocking W Drive in the Bishop area was installed in the late 1980s as part of the development of the Bishop Plaza Project (now commonly known as the Rite Aid shopping center);

**WHEREAS**, at the time of its installation, it was the intent of all parties that Rocking W Drive be accepted into the Inyo County Maintained Mileage, as evidenced by subdivision (j) of the Inyo County Planning Department's February 26, 1987 Notice of Decision on Crumpler & Kreuger Inc.'s application to construct the Bishop Plaza (attached hereto as Exhibit A);

**WHEREAS**, Crumpler & Krueger also filed a subdivision map with the Inyo County Recorder showing Rocking W Drive as street (attached hereto as Exhibit B), which constitutes an implicit offer of dedication of the road to Inyo County;

**WHEREAS**, since its construction, the Inyo County Road Department has treated Rocking W Drive as a County road by performing maintenance on the road; and


**WHEREAS**, despite these events, during a recent review of Road Department records, it was discovered that there appears to be no formal action taken by the Board of Supervisors to accept Rocking W Drive into the Inyo County Maintained Mileage.

**NOW THEREFORE BE IT RESOLVED:**

1. That Rocking W Drive was offered for acceptance into the Inyo County Maintained Mileage by Crumpler & Kreuger on or about May 28, 1989 via the recordation of a subdivision map showing Rocking W Drive.
2. That Inyo County intends to accept Crumpler & Kreuger's offer of Rocking W Drive.
3. That pursuant to Cal. Streets & Highways Code § 941(b), the Inyo County Board of Supervisors hereby accepts Rocking W Drive into the Inyo County maintained mileage.

**PASSED AND ADOPTED** this 7th day of July, 2020, by the following vote:

AYES: -5- Supervisors Griffiths, Kingsley, Pucci, Tillemans, Tothoroh  
NOES: -0-  
ABSTAIN: -0-  
ABSENT: -0-



---

MATT KINGSLEY, Chairperson  
Inyo County Board of Supervisors

ATTEST: Clint Quilter  
Clerk of the Board

By: 

---

Darcy Ellis, Assistant  
Assistant Clerk of the Board



Roger DeHart  
~~TED HILTON, A.I.C.P.~~  
Planning Director

## PLANNING DEPARTMENT

DRAWER L • INDEPENDENCE • CALIFORNIA 93526

(619) 878-2411 (Ext. 2263)

County of  
**INYO**

February 26, 1987

*The Planning steps from  
1987-*

Crumpler & Kruger, Inc.  
11557 W. Olympic Blvd.  
Los Angeles, CA 90064

### NOTICE OF DECISION

On February 24, 1987 the Inyo County Board of Supervisors considered all six (6) applications relative to the Bishop Plaza Project. The Board adopted the Final EIR and certified that the provisions of the California Environmental Quality Act had been satisfied. A Notice of Determination was filed with the County Clerk and a copy sent to the Office of Planning and Research in Sacramento.

The Board approved by resolution General Plan Amendments #83-10 & 11 and adopted an ordinance adopted Zone Reclassification #83-23. The Board also approved Tentative Map #188 (waiving the requirements for sidewalks along the south side of Bar L Lane and the east side of Rocking W Drive extension), Road Abandonment #83-2 and Zone Variance #83-4 subject to the following conditions:

- ✓ TM #188
- (a) A Final Map shall be prepared and filed for recordation within two years from the date of approval of the Tentative Map unless, prior to that date, a request for a time extension is submitted to and approved by and Planning Commission.
  - (b) A preliminary soils report shall be prepared as required by Government Code Section 66490.
  - (c) A complete sewer collection system shall be constructed from approved plans. Said system will connect into the existing central sewer system of the Eastern Sierra Community.

- (e) The proposed water system will be required to meet the approval of the County Health Department, as well as the Department of Public Works. The water system shall be constructed from approved plans and meet the minimum design and construction standards specified in the State of California Public Utilities Commission General Order No. 103 and State Water Works Standards. The location and type of the fire hydrants within the water system shall meet the approval of the Bishop Rural Fire Protection District.
- (f) The water system shall be annexed to the Meadow Creek Mutual Water Company. A revised Domestic Water Supply Permit shall be obtained prior to recordation of the Final Map. The water system shall also be physically connected to the Owens Valley Water Company (Lazy A Estates) water system with a valve to allow linking of the systems in case of emergency.
- (g) The subdivision streets and realignments shall be constructed from approved plans to Inyo County Standard Specifications with concrete curbs, gutters, sidewalks and cross gutters except where waived. Concrete curbs shall be constructed per County Standard No. 115. Paving shall consist of three (3) inches of plant mix or RMAS. Thickness and type of base material shall be determined by tests, but in no case be less than six (6) inches. Base shall extend beneath the curbs and sidewalks. In addition, road construction shall consist of engineering fabric or 1 foot of shale under the base if determined by the Inyo County Public Works Department.
- (h) Street and grading plans shall be submitted to and approved by the Public Works Department prior to construction.

- (j) An offer-of-dedication for the proposed re-alignment of Rocking W Drive shall be made.
- (k) Lazy A Drive shall not be closed to thru traffic until the Rocking W Drive extension is completed and accepted by the County.
- (l) The Rocking W Drive extension shall be striped and provided with left-turn lanes opposite the proposed entrances to the Bishop Plaza. Stop signs shall be installed at the intersections of southbound Rocking W Drive with Highway 395 and eastbound Bar L Lane with Rocking W Drive. A left-turn lane shall be provided at the intersection with Highway 395. A crosswalk shall be painted across Bar L Lane on the west side of Rocking W Drive.
- (m) Prior to recording of the Final Map, the subdivider shall deposit with the Inyo County Road Department a sum of \$25,000 to be utilized only for future traffic signal(s) at the intersection(s) of Highway 395 and Rocking W Drive and/or Barlow Lane.
- (n) Subdivider shall install standard W2 "Reverse Turn" signs and W6-15 "15 MPH advisory speed" plates on both approaches to the "S" curve in Rocking W Drive near Bar L Lane.
- (o) Curbs, gutters and sidewalks shall be installed within the Tentative Map boundaries except where waived (see 3).
- (p) Curbs, gutters and sidewalks shall be replaced along lots 77 and 78 of Lazy A Estates where Rocking W Drive is relocated and new right-of-way alignments are established.
- (q) Subdivider shall install a section of sidewalk on the south side of Lot 132 of Lazy A

- (s) The proposed irrigation ditch along the east side of the Rocking W Drive extension shall be placed underground if located within the right-of-way. Otherwise, easements shall be provided on the Final Map. Connection to the existing irrigation ditch shall be subject to approval of the Bishop Creek Water Association.
- (t) A minimum 10 foot wide landscape buffer shall be installed along the south side of Bar L Lane and east side of Barlow Lane. A landscaping plan, including landscaping of the parking area on Lots 1 and 2 shall be submitted to and approved by the Inyo County Planning Director prior to installation. Said landscaping shall be installed within six (6) months after the recording of the Final Map. The six month time limit can be extended by the Planning Director if shown due cause. Landscaping shall be of adequate type and size to provide a buffer for litter control.
- (u) All utilities up to each lot, including but not limited to electrical, communications and cable television, shall be placed underground or installation guaranteed.
- (v) All required easements by Southern California Edison and Continental Telephone Company shall be shown and dedicated on the Final Map.
- (w) All required easements for sewer purposes shall be shown on the Final Map and offered for dedication.
- (x) Encroachment permits for all access drives from Highway 395 and for all work done within the Highway 395 right-of-way shall be obtained.
- (y) An agreement shall be made with the Bishop Joint



RA #83-2            After the completion and acceptance of the Rocking W Drive extension the Board will adopt resolutions abandoning portions of Bar L Lane at it's intersection with W Rocking Drive and Barlow Lane and that portion of Lazy A Drive between Highway 395 and Bar L Lane.

VAR #83-4            Zone Variance #83-4 is for a 13 foot front yard setback for the residence as shown on Map #8.

It has been a pleasure working with you on this project but we wish it didn't have to be for three and a half years.

Good luck

A handwritten signature in cursive script, appearing to read "Roger De Hart".

Roger De Hart  
Planning Director

cc: Subdivision Committee - J. Clay  
  J. Gooch  
  D. Oldenburg

# TRACT N° 188

IN THE UNINCORPORATED TERRITORY OF THE COUNTY OF INYO, STATE OF CALIFORNIA, BEING A SUBDIVISION OF A PORTION OF THE SOUTHWEST QUARTER OF SECTION 36, TOWNSHIP 6 SOUTH, RANGE 32 EAST, N.D.M.

Document No. [redacted]  
Filed this [redacted] day of [redacted] 1987, at [redacted] in Book [redacted] of Maps of the request of Bishop Pizza Company a California partnership Beverly J. Harry Inyo County Recorder By [redacted] Deputy

I hereby certify that I am a Registered Civil Engineer of the State of California; that this map, consisting of four sheets, correctly represents a true and complete survey made under my supervision on January 30, 1984; that the monuments of the character and locations shown hereon will be in place within twenty-four months from the filing date of this map; that said monuments are sufficient to enable the survey to be readily retraced and that the notes to all centerline monuments shown as "to be set" will be on file in the office of the County Surveyor within twenty-four months from the filing date shown hereon.



Gordon C. Holmes  
Exp. 12-31-88

I hereby certify that we are the owners of, or are interested in, the land included within the subdivision shown on this map within the colored border lines and we consent to the preparation and filing of said map and subdivision. We hereby dedicate to the public use all streets, highways and other public ways shown on said map. We hereby grant and dedicate to the Meadowcreek Mutual Water District, the well site shown hereon as "Lot A" together with the adjacent 20' access easement.

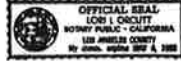
TRUST SERVICES OF AMERICA, INC., a California Corporation, as successor trustee to Title Insurance and Trust Company, as successor trustee to Ann Moffett, as trustee of the Lazy A Trust dated June 23, 1978.

[redacted] Vice President  
Russell S. Lange Assistant Secretary

State of California }  
County of Los Angeles } ss.

On this 28th day of May, 1987, before me, the undersigned, a Notary Public in and for said County and State, personally appeared Brian T. Kennedy, known to me to be the Vice President, and Russell S. Lange, known to me to be the Assistant Secretary of Trust Services of America, the corporation that executed the within instrument, and known to me to be the persons who executed the within instrument on behalf of the corporation herein named, and acknowledge to me that such corporation executed the same as trustee.

Witness my Hand and Official Seal.



[redacted] Notary Public

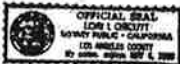
Jerry B. Crumpler  
General partner  
Bishop Pizza Co.

Theodore M. Kruber  
General partner  
Bishop Pizza Co.

State of California }  
County of Los Angeles } ss.

On this 20th day of May, 1987, before me, the undersigned, a Notary Public in and for said County and State, personally appeared Jerry B. Crumpler and Theodore M. Kruber, known to me to be general partners of Bishop Pizza Company, the California partnership that executed the within instrument and known to me to be the persons who executed the within instrument on behalf of the partnership herein named and acknowledged to me that such partnership executed the same.

Witness my Hand and Official Seal.



[redacted] Notary Public

Safeway Stores 23, INC., a Delaware Corporation

Title [redacted] Title [redacted]

State of California }  
County of [redacted] }

On this [redacted] day of [redacted] 1987, before me, the undersigned, a Notary Public in and for said County and State, personally appeared [redacted] and [redacted], known to me to be the [redacted] of Safeway Stores 23, INC., the corporation that executed the within instrument and known to me to be the persons who executed the within instrument on behalf of the corporation herein named, and acknowledged to me that such corporation executed the same.

Witness my Hand and Official Seal:

[redacted] Notary Public

TRUST SERVICES OF AMERICA, INC., a California corporation as executor to the estate of Ann Moffett.

[redacted] Vice President  
Russell S. Lange Assistant Secretary

State of California }  
County of Los Angeles } ss.

On this 28th day of May, 1987, before me, the undersigned, a Notary Public in and for said County and State, personally appeared Brian T. Kennedy, known to me to be the Vice President, and Russell S. Lange, known to me to be the Assistant Secretary of Trust Services of America, the corporation that executed the within instrument, and known to me to be persons who executed the within instrument on behalf of the corporation herein named, and acknowledge to me that such corporation executed the same as executor.

Witness my Hand and Official Seal.



[redacted] Notary Public

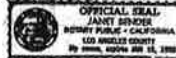
INYO LUMBER RETAIL DIVISION, INC., a California Corporation

[redacted] [redacted]

State of California }  
County of [redacted] }

On this [redacted] day of [redacted] 1987, before me, the undersigned, a Notary Public in and for said County and State, personally appeared [redacted] and [redacted], known to me to be the [redacted] of INYO LUMBER RETAIL DIVISION INC., the corporation that executed the within instrument and known to me to be the persons who executed the within instrument on behalf of the corporation herein named, and acknowledged to me that corporation executed the same.

Witness my Hand and Official Seal





[redacted] Notary Public

# TRACT N<sup>o</sup> 188

IN THE UNINCORPORATED TERRITORY OF THE COUNTY OF INYO, STATE OF CALIFORNIA, BEING A SUBDIVISION OF A PORTION OF THE SOUTHWEST QUARTER OF SECTION 36, TOWNSHIP 6 SOUTH, RANGE 32 EAST, M. D. M.

I hereby certify that I have examined this map; that it conforms substantially to the tentative map and all approved alterations thereof; that all provisions of applicable state laws and local ordinances have been complied with and that I am satisfied that this map is technically correct

   
 Date County Surveyor

On Motion of Supervisor  duly recorded and carried, it is ordered that Tract No 188 is hereby approved; that the cash deposited in the office of this Board as security for the payment of taxes is hereby approved in the sum of  which is hereby fixed as the required amount of said cash deposit. And that all highways and other public ways herein offered for dedication are rejected on behalf of the public. I hereby certify that the foregoing order was adopted by the Board of Supervisors at a meeting held June 1967.

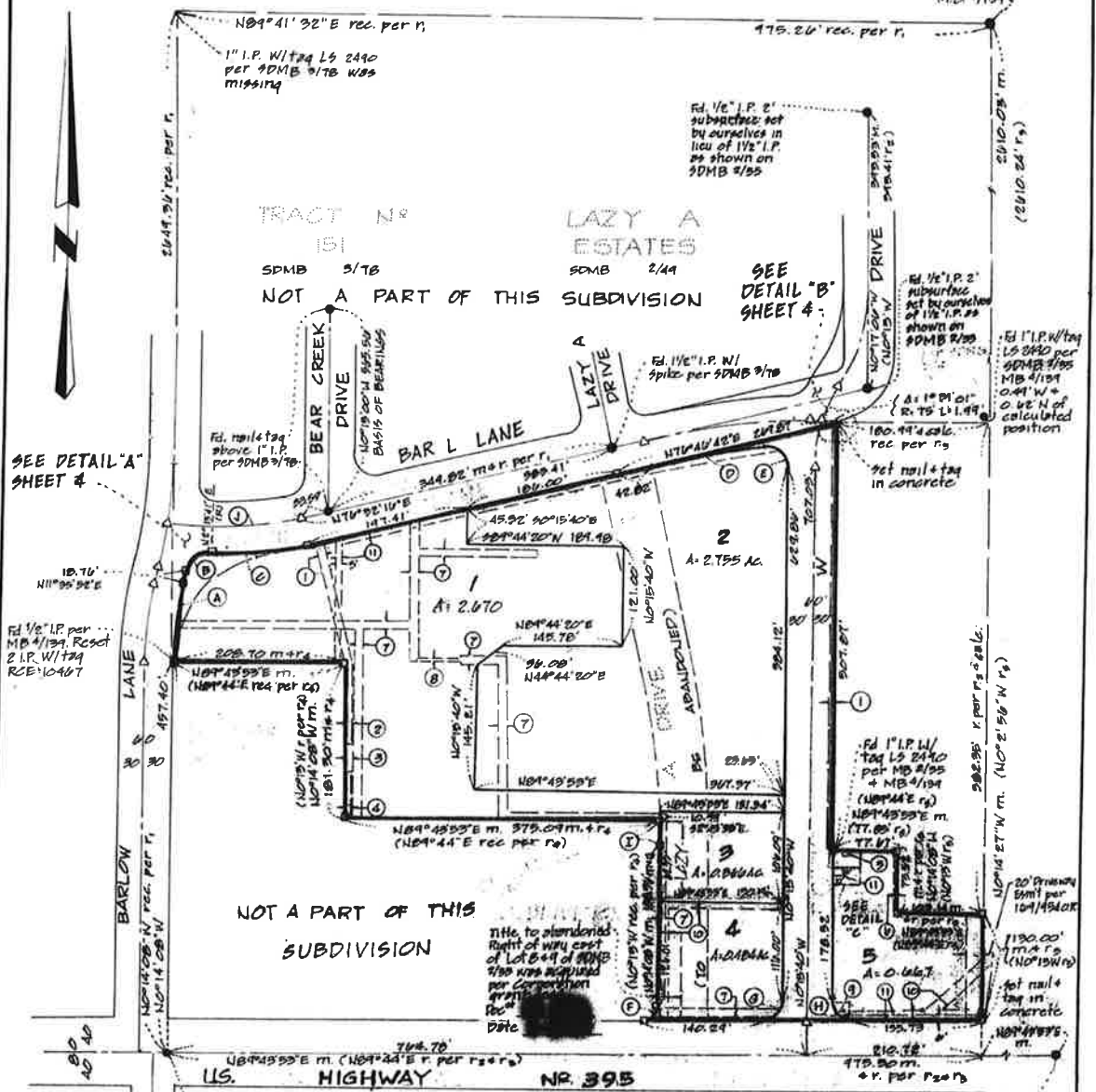
  
 clerk of Board of supervisors, County of Inyo

I hereby accept and approve the easements granted to Contel of California as shown hereon by the noted owner of this property

Dated   
  
 Representative for Contel

# TRACT N° 188

IN THE UNINCORPORATED TERRITORY OF THE COUNTY OF INYO, STATE OF CALIFORNIA BEING A SUBDIVISION OF A PORTION OF THE SOUTHWEST QUARTER OF SECTION 36, TOWNSHIP 6 SOUTH, RANGE 32 EAST M.D.M.



Fd. Co. Surveyor's Brass Cop Mk'd  
 T. U. S. 330 330  
 32 31  
 T. T. S. 1972 L.S. 9462

NO	EASEMENT TYPE	OR
1	2' SANITARY SEWER ESMT	104/225
2	2' SANITARY SEWER ESMT	104/225
3	12' SANITARY SEWER ESMT	280/75
4	10' 2" SANITARY SEWER ESMT	104/225
5	10' 2" WATER SEWER ESMT	104/100
6	5' PRIVATE WATER SEWER ESMT	104/100
7	12' WATER ESMT (MILK/WATER)	104/100
8	4' WATER ESMT	" "
9	12' WATER ESMT	" "
10	12' IRRIGATION ESMT (MILK/WATER)	104/100
11	12' PRIVATE IRRIGATION ESMT	104/100

NO	DELTA	RADIUS	LENGTH	TANGENT
(A)	11° 30' 00"	470'	77.07'	48.71'
(B)	80° 29' 51"	23'	39.48'	21.21'
(C)	15° 41' 27"	430'	117.76'	54.25'
(D)	4° 25' 50"	840'	158.28'	141.50'
(E)	49° 24' 42"	25'	42.81'	26.54'
(F)	24° 36' 01"	15'	23.25'	14.44'
(G)	89° 24' 58"	25'	34.27'	23.00'
(H)	10° 00' 27"	28'	34.27'	23.00'
(I)	2° 21' 27"	104'	36.56'	16.28'
(J)	22° 28' 00"	400'	134.50'	74.50'

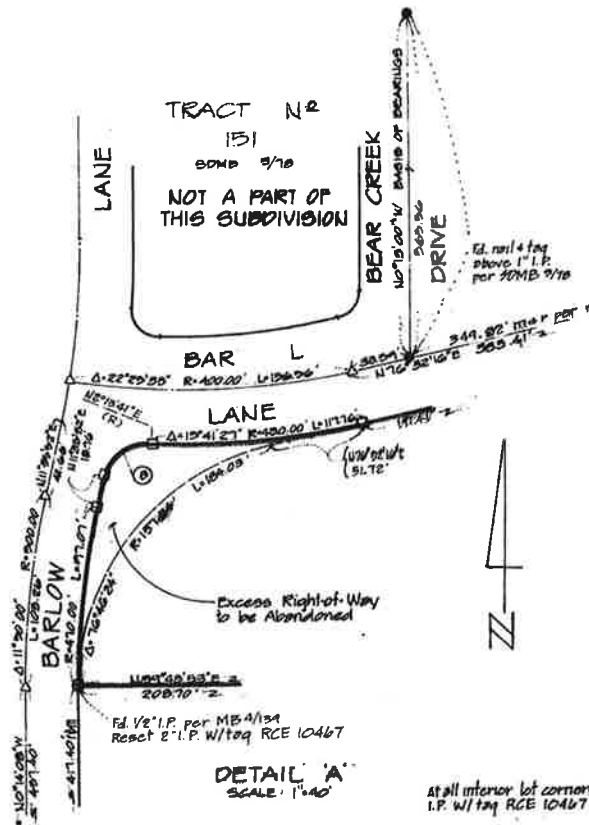
**NOTES:**  
 Δ Indicates a spike pin set in AC permit over 1" I.P. set 4' subsurface  
 ● Indicates a found point as noted  
 □ Indicates set a 2" I.P. N/T&Q RCE 10467  
 r<sub>1</sub> Indicates record per SDMB 9/16-20  
 r<sub>2</sub> Indicates record per SDMB 9/16-44  
 r<sub>3</sub> Indicates record per MB 4/194  
 r<sub>4</sub> Indicates record per SDMB 9/3-35  
 r<sub>5</sub> Indicates record per MB 1/48  
 c.c.r. calculated from record  
 A 1" iron pipe w/ tag RCE 10467 was set on all interior lot corners

INFERRED TO DISTRICT GREEN WATER APPROPRIATION  
 MEADOWCREEK MUTUAL WATER DISTRICT

BOOK PAGE

# TRACT N° 188

IN THE UNINCORPORATED TERRITORY OF THE COUNTY OF INYO, STATE OF CALIFORNIA, BEING A SUBDIVISION OF A PORTION OF THE SOUTHWEST QUARTER OF SECTION 36, TOWNSHIP 6 SOUTH, RANGE 32 EAST, N.D.M. ←



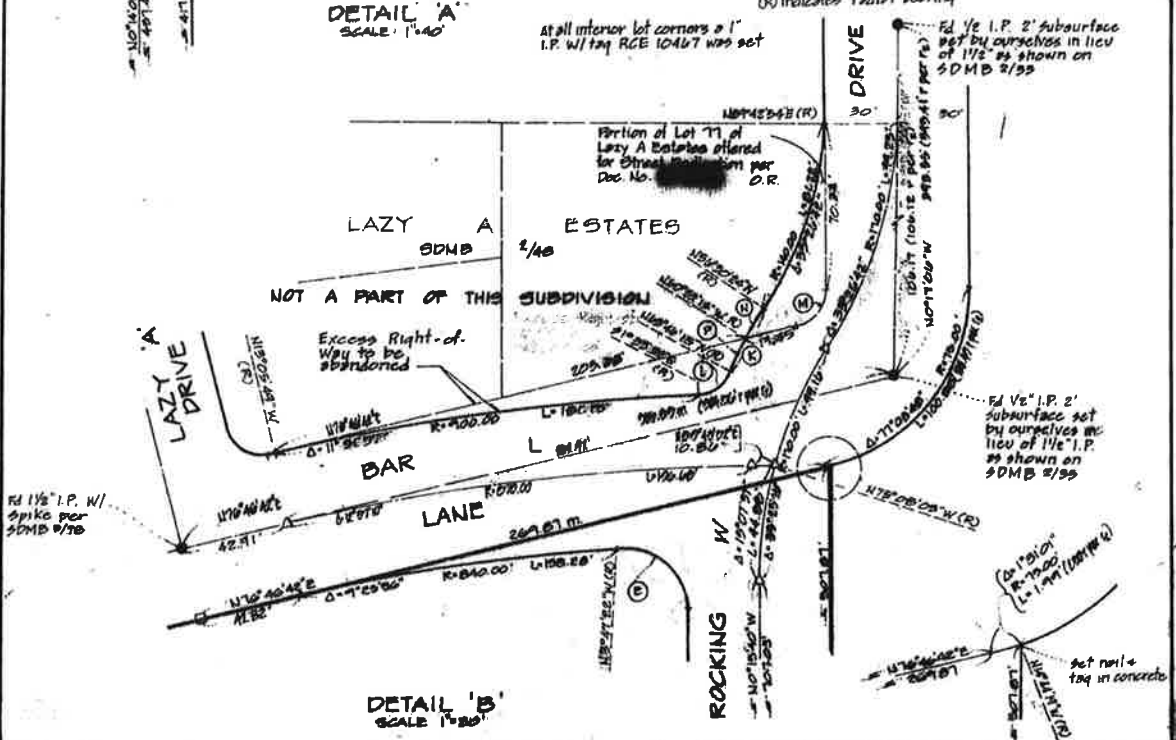
STATION	DELTA	RADIUS	LENGTH	TANGENT
(A)	11°30'00"	470.00'	71.01'	48.11'
(B)	88°07'04"	20.00'	25.18'	21.21'
(C)	18°41'27"	480.00'	117.10'	89.25'
(D)	7°25'06"	840.00'	158.28'	141.80'
(E)	7°50'42"	29.00'	40.81'	26.57'
(F)	87°08'01"	18.00'	22.95'	14.99'
(G)	84°04'28"	29.00'	39.27'	25.00'
(H)	7°02'27"	20.00'	29.27'	20.00'
(I)	2°01'27"	789.17'	82.84'	18.28'
(J)	22°20'20"	480.00'	136.26'	79.80'
(K)	8°39'21"	388.88'	31.27'	15.22'
(L)	82°07'05"	19.00'	18.88'	9.31'
(M)	77°05'48"	19.00'	20.18'	11.45'
(N)	4°04'00"	200'	14.23'	7.12'
(P)	4°51'01"	200'	14.43'	8.47'

The record bearing of N0°15'00" W of the centerline of Bear Creek Drive as shown on S.D.M.B. 9/10 was used as the basis of bearings shown on this map.

**NOTES:**

- Indicates a found point as noted
- Indicates set 2" I.P. w/ tag RCE 10467
- △ Indicates a spike & pin set in A.C. pavement over a 1" I.P. set at subsurface.
- ⊥ Indicates record per S.D.M.B. 9/10
- ⊕ Indicates record per S.D.M.B. 9/10
- r<sub>1</sub> Indicates record per MB 4/191
- r<sub>2</sub> Indicates record per S.D.M.B. 8/20-85
- r<sub>3</sub> Indicates record per MB 4/48
- (R) Indicates radial bearing

At all interior lot corners a 1" I.P. w/ tag RCE 10467 was set





# County of Inyo



## County Administrator

### DEPARTMENTAL - NO ACTION REQUIRED

**MEETING:** April 13, 2021

**FROM:** County Administrator

**SUBJECT:** Guidance for Filling Clerk-Recorder Vacancy

---

**RECOMMENDED ACTION:**

Request Board provide direction to staff regarding how to proceed with filling the unexpired term for the Office of Clerk-Recorder-Registrar of Voters.

**SUMMARY/JUSTIFICATION:**

Ms. Kammi Foote's last day in office as the Clerk-Recorder-Registrar of Voters will be April 25, 2021. Between now and then, she will be out of the office but available to assist the team in the Clerk-Recorder's Office and other County departments. After April 25th, and while the office of Clerk-Recorder-Registrar is vacant, the Assistant Clerk-Recorder-Registrar of Voters can continue to legally perform all of the duties of the Clerk-Recorder-Registrar of Voters by virtue of her position. The Board is ultimately required to formally appoint a qualified individual to fill the vacancy in the elected office, and that person will serve for the remainder of Ms. Foot's unexpired term. There is no specific statutory deadline for making that appointment. (See Gov't Code section 25304.)

Appointing an individual to fill the remainder of Ms. Foote's term, which expires at noon on the first Monday in January of 2023, is somewhat urgent given a possible, impending recall of Governor Gavin Newsom. Supporters of the recall election turned in 2.1 million signatures by the March 17, 2021, submission deadline. The California Secretary of State is in the process of verifying those signatures. If at least 1,495,709 signatures are deemed valid, there will be a recall election. As of March 22, 1,188,073 signatures were deemed valid. The additional procedural steps dictate a recall election take place within 60 to 80 days of signature verification.

Specific options for filling the vacancy include:

**Appointing without recruitment**

- Simply discuss any known candidate(s) and make a public appointment

**Appointing after recruiting**

- Seek applications or letters of interest
- Publicly interview applicants, or top applicants

- Make appointment in Open Session

If your Board decides to "recruit" for the position, it is recommended that the recruitment be fast-tracked so that your Board can, in public, interview candidates and make an appointment sooner rather than later. Note that because this is an elected office, the Board is not allowed to discuss the appointment or conduct interviews in closed session per the Brown Act. (That would not prevent a technical panel of non-Board members from conducting private screening interviews of candidates prior to the Board's public interviews if so desired.) The recruitment process could be as simple as soliciting letters of interest from qualified individuals and/or requiring the submittal of a County employment application and resume. Note that any individual selected from outside Inyo County would be required to become an Inyo County resident and registered voter per the requirements for holding an elected county office.

Staff awaits your Board's direction.

#### **BACKGROUND/HISTORY OF BOARD ACTIONS:**

Auditor-Controller Leslie Chapman resigned mid-term in 2013. The Board ultimately indicated their desire to conduct a short local recruitment soliciting for letters of interest and resumes from which they might conduct interviews and directed staff to proceed with the recruitment as indicated.

District Attorney Art Maillet also resigned mid-term in 2013. The Board ultimately selected the same approach to filling the vacancy as it did with the Auditor-Controller position.

The recommended process for both recruitments, following the solicitation of letters of interest and resumes, was scheduling the appointment at an upcoming meeting in Open Session, where the following would occur:

- Taking public comment on the matter
- Inviting aspirants to make a presentation to your Board and the public, no longer than 5 minutes in length, in which they describe the role and responsibilities of the Clerk-Recorder-Registrar of Voters as they understand them, and describing why they are best qualified for the office
- Considering questions that will be distributed just prior to the agenda item, and asking them of aspirants as deemed appropriate or necessary
- Taking public comment a second time
- Considering making an appointment to the unexpired term for the Officer of Clerk-Recorder-Registrar of Voters ending at noon on the first Monday in January of 2023.

#### **ALTERNATIVES AND CONSEQUENCES OF NEGATIVE ACTION:**

Your Board could choose not to provide direction. This is not recommended due to the need to provide stability and structure in the office until a new Clerk-Recorder is elected and takes office. Delaying taking action to fill the position will place undue hardship on the Clerk-Recorder/Elections staff, as well as impact the office's ability to carry out the potential gubernatorial recall election.

#### **OTHER AGENCY INVOLVEMENT:**

N/A

#### **FINANCING:**

Administration will work with the Clerk-Recorder's Office to ensure there are sufficient funds in the budget to cover whichever option your Board may choose.

#### **ATTACHMENTS:**

**APPROVALS:**

Darcy Ellis  
Sue Dishion  
Marshall Rudolph  
Darcy Ellis  
Sue Dishion  
Clint Quilter

Created/Initiated - 4/6/2021  
Approved - 4/8/2021  
Approved - 4/8/2021  
Approved - 4/8/2021  
Approved - 4/8/2021  
Final Approval - 4/8/2021





EL CAMINO SIERRA

# BOARD OF SUPERVISORS COUNTY OF INYO

P. O. BOX N • INDEPENDENCE, CALIFORNIA 93526  
TELEPHONE (760) 878-0373  
e-mail: dellis@inyocounty.us

MEMBERS OF THE BOARD  
DAN TOTTEROH  
JEFF GRIFFITHS  
RICK PUCCI  
JENNIFER ROESER  
MATT KINGSLEY

CLINT G. QUILTER  
*Clerk of the Board*

DARCY ELLIS  
*Assistant Clerk of the Board*

April 13, 2021

The Honorable Jay Obernolte  
Member of Congress  
1029 Longworth House Office Building  
Washington, DC 20515

## **Re: Inyo County FY22 Appropriations - Community Project Funding Request**

Dear Congressman Obernolte:

On behalf of Inyo County, CA, I respectfully request your assistance in securing funding in the FY22 appropriations process for a project vital to helping the small businesses of our communities recover from the coronavirus pandemic.

Inyo County's economy is largely based on tourism, in particular recreational tourism, as the County provides excellent trout fishing, hiking in the Sierra, and vistas that draw many visitors from all over the world. This tourist economy provides opportunities for tourist-based businesses that mainly provide seasonal, low-paying, jobs. Despite a significant increase in visitors during the pandemic, our businesses still struggled, with many having to close their doors completely.

In order to grow the local economy and mitigate impacts of seasonal tourism, Inyo County's vision is to support the development of new and existing businesses, which will in turn fill a critical need for living wage employment in Inyo County and the Eastern Sierra. Additionally, existing businesses need support and guidance as they recover from business declines related to COVID-19. With high-speed internet, a regional airport projected to be operational by next fall, the support of the Small Business Development Center in Bakersfield, and collaboration with other regional partners and the Sierra Business Council, the County launched a local Small Business Resource Center (SBRC) in the City of Bishop. The Center will provide support for sustainable growth, and businesses from the Nevada State line on Highway 395 to Death Valley and the Southern border of Inyo County will be invited and welcome to participate in training, consulting, and other support programs.

### **Eastern Sierra Small Business Resource Center**

**Subcommittee:** Transportation-Housing and Urban Development (THUD) or  
Agriculture and Rural Development

**Account:** Economic Development Initiative or  
Rural Community Facility Grants

**Total Project Cost:** \$865,000

**FY22 Request:** \$175,000

The SBRC was launched through general funding from the Inyo County Board of Supervisors, a business planning grant from the U.S. Department of Agriculture, and the investment of an Opportunity Zone investor. However, in order to open its doors, additional funding is needed for furnishings and equipment. The County is requesting federal support through the FY 2022 appropriations process to complete the funding needed to finish the SBRC so it can begin to support existing and future businesses in the region.

Please let us know if you have any questions regarding this request. We look forward to working with you as the FY 2022 appropriations process progresses. Thank you for your consideration of our needs and for your support on issues of importance to Inyo County.

Sincerely,

Jeff Griffiths, Chair  
Inyo County Board of Supervisors



EL CAMINO SIERRA

# BOARD OF SUPERVISORS COUNTY OF INYO

P. O. BOX N • INDEPENDENCE, CALIFORNIA 93526  
TELEPHONE (760) 878-0373  
e-mail: dellis@inyocounty.us

MEMBERS OF THE BOARD  
DAN TOTTEROH  
JEFF GRIFFITHS  
RICK PUCCI  
JENNIFER ROESER  
MATT KINGSLEY

CLINT G. QUILTER  
*Clerk of the Board*

DARCY ELLIS  
*Assistant Clerk of the Board*

April 13, 2021

The Honorable Jay Obernolte  
Member of Congress  
1029 Longworth House Office Building  
Washington, DC 20515

## **Re: Inyo County, CA – Member Designated Funding Request**

Dear Congressman Obernolte:

On behalf of Inyo County, CA, I respectfully request your assistance in securing funding in the transportation reauthorization bill through the Member Designated Project process for a surface transportation project of vital importance to the safety and economic sustainability of our region, the Olancha-Cartago Four-Lane Project on U.S. 395 Corridor.

The Olancha-Cartago Four-Lane Project is being constructed through a partnership between Inyo County, Mono County, Kern County, and the California Department of Transportation. The three-county effort to improve this section of U.S. 395 demonstrates the importance of the corridor to the region and the state. U.S. 395 is a historic rural and scenic highway that not only serves as the lifeline to our community's access to goods and services, but it also provides access to recreational tourism opportunities our region relies upon. Unfortunately, in recent years, the congestion on this portion of the highway has contributed to an increase in accidents and fatalities. Furthermore, since the start of the coronavirus pandemic, this stretch of highway has seen a significant increase in traffic due to visitors "escaping" to the region to enjoy the many recreational opportunities in the area.

### **Olancha/Cartago Four-Lane Project**

**Committee:** Transportation and Infrastructure Committee  
**Account:** Surface Transportation Projects  
**Total Project Cost:** \$92,950,000  
**FY22 Request:** \$55,770,000

The Olancha-Cartago Four-Lane Project will help reduce traffic congestion, improving the safety of all travelers along the route. U.S. 395 provides lifeline accessibility for rural communities where there are no alternative routes to access goods and services or for detours in the event of a road closure. U.S. 395 has been designated as a major evacuation route for the Town of Mammoth Lakes in the event of an emergency in both the *Long Valley Craters – Mono Craters Contingency Plan* and the *Mono County Local Hazard Mitigation Plan*. The Corridor is also identified as an evacuation route for the North Los Angeles County area by the Los Angeles Department of Public Works. Federal investment in the project will allow the project to be completed faster and more efficiently, helping the communities along the visitors and the travelers supported by the corridor.

Please let us know if you have any questions regarding this important project. We look forward to working with you as the Congress works on transportation reauthorization legislation. Thank you for your consideration of our needs and for your support on issues of importance to Inyo County.

Sincerely,

Jeff Griffiths, Chair  
Inyo County Board of Supervisors



# County of Inyo



## Water Department

### DEPARTMENTAL - ACTION REQUIRED

**MEETING:** April 13, 2021

**FROM:** Aaron Steinwand

**SUBJECT:** Inyo County comments on LADWP 2020 Urban Water Management Plan

---

**RECOMMENDED ACTION:**

Request Board consider a letter submitting comments on the draft 2020 Los Angeles Department of Water and Power Urban Water Management Plan, and authorize the Chairperson to sign.

**SUMMARY/JUSTIFICATION:**

The California Urban Water Management Planning Act requires Los Angeles Department of Water and Power to prepare and Urban Water Management Plan (UWMP) every five years. The UWMP includes a forecast of the water demand of the City and future water projects and water sources and reliably meet the City's needs. The 2020 Draft UWMP was released in February 2021 and reviewed by the Inyo/Los Angeles Standing Committee at its March 1 meeting. The public comment period on the URMP closes on April 13, 2021.

Water use and supply planning in the City are unavoidably connected to land and water management in the Owens Valley. Staff recommend the Board consider a letter submitting comments on the UWMP concerning measures that could negatively or positively affect the demand on exports from the Eastern Sierra. In 2020, the draft UWMP includes a goal of reducing the City's reliance on imported purchased water sources. Of particular interest to the County include measures for water conservation, water banking, and greater reliance on local (in Los Angeles) water supplies.

**BACKGROUND/HISTORY OF BOARD ACTIONS:**

N/A

**ALTERNATIVES AND CONSEQUENCES OF NEGATIVE ACTION:**

The Board could choose not to submit comments on the UWMP. Staff do not recommend this alternative to ensure that the County's concerns regarding LADWP planning to meet the City's water demands not increase export and result in negative environmental impacts in the Owens Valley.

**OTHER AGENCY INVOLVEMENT:**

N/A

**FINANCING:**

N/A

**ATTACHMENTS:**

1. LADWP Urban Water Management Plan Draft Comments

**APPROVALS:**

Aaron Steinwand

Darcy Ellis

Aaron Steinwand

Marshall Rudolph

Amy Shepherd

Created/Initiated - 4/1/2021

Approved - 4/1/2021

Approved - 4/6/2021

Approved - 4/6/2021

Final Approval - 4/6/2021



EL CAMINO SIERRA

## BOARD OF SUPERVISORS COUNTY OF INYO

P. O. BOX N • INDEPENDENCE, CALIFORNIA 93526  
TELEPHONE (760) 878-0373  
e-mail: dellis@inyocounty.us

MEMBERS OF THE BOARD  
DAN TOTTEROH  
JEFF GRIFFITHS  
RICK PUCCI  
JENNIFER ROESER  
MATT KINGSLEY

CLINT G. QUILTER  
*Clerk of the Board*

DARCY ELLIS  
*Assistant Clerk of the Board*

April 13, 2021

Benjamin Wong  
Los Angeles Department of Water and Power  
111 N. Hope Street, Room 308  
Los Angeles, CA 90012

Subject: Inyo County Comments on LADWP Draft 2020 Urban Water Management Plan.

Dear Mr. Wong,

Inyo County appreciates this opportunity to comment on the Draft 2020 Urban Water Management Plan (UWMP). The Plan states that, “The availability of water has significantly contributed towards the economic development of the City.” Much of that water originated in the Eastern Sierra, and the fortunes of Inyo County and the City have been intertwined since the diversion of the Owens River in 1913. Unfortunately, many negative socioeconomic and environmental consequences of LADWP water gathering activities and land management practices persist in the Owens Valley. Inyo County’s comments on the draft 2020 UWMP therefore pertain to policies and actions that could affect the water exports from the Eastern Sierra via the Los Angeles Aqueduct (LAA).

The County commends the water conservation efforts by LADWP and Los Angeles residents who embraced conservation as a permanent way of life. Total water deliveries to the City are similar to the 1970’s despite a population increase of over 1 million residents (Section ES-1). LADWP has invested approximately \$250 million in the last ten years on conservation efforts, and the decline in per capita water use has been significant (Exhibit 2B). While some water conservation measures are approaching saturation, other areas still show potential for additional savings. For example, outdoor water use is still a significant proportion of the largest single water use category, single family residential (Section 3.3.2). The average cost of the water saved by LADWP conservation measures was \$410 AF making these efforts the most cost-effective means to meet part of the City’s demand (Section 3.5). The County encourages further investment in creative water conservation measures and requests that LADWP exceed the conservation targets included in the UWMP to reduce the demand on deliveries from the LAA.

The County supports LADWP’s goal to reduce reliance on purchased imported water and the potential environmental benefits to the Bay Delta and Colorado River (Section ES-1) provided that it does not result in increased export from the Eastern Sierra. LADWP’s goal of reducing reliance on imported water should expressly apply to the LAA as well.

LADWP's stated intention is to maintain LAA exports at the average of the 1984-2014 period (Section 11.2.1). The UWMP also describes the substantial reductions in LAA deliveries since 1992 from weather variability, reduced groundwater pumping, and water delivery to projects to offset environmental impacts in the Eastern Sierra (Section ES-2). The UWMP should recognize that reductions in groundwater pumping and the implementation of environmental projects were not unanimous decisions, but were instead the result of persistent litigation by the County and others to compel LADWP to address the negative impacts caused by LADWP land and water management plans and practices. LADWP's policy should also expressly provide that some water gained from new projects in the Owens Valley remain in the valley and dedicated for environmental purposes. Additionally, data in Section 4 are expressed alternately in fiscal or runoff year totals, and that practice confuses the analysis. We recommend the UWMP rely on a consistent measure, preferably runoff year or the standard hydrologic water year.

The UWMP provides a detailed explanation of projects to increase reliance on local water sources, including local groundwater. Those efforts are commendable, and we hope the emphasis reflects a recognition that continuing to develop or expand access to distant water sources is neither sustainable nor cost effective. The County is concerned, however, that LADWP's idea of local ignores the fact that some Eastern Sierra water is banked after being exported through the LAA. In particular, the UWMP describes efforts to remediate groundwater in the San Fernando Basin in the hopes of increasing that water source for conjunctive use management. Some groundwater in that basin is imported LAA water stored for pumping later to meet future demands (Sections 5.0 and 5.12). Thus, some of the increased reliance on local groundwater could lead to further environmental degradation in the Owens Valley given the export of water to a Southern California basin rather than storing it where it would naturally recharge and support the valley's environment.

Furthermore, the UWMP suggests that additional water banking projects are being explored for areas along the LAA south of Haiwee Reservoir (Section 5.12) including in the Antelope Valley (Section 5.6). The Inyo/Los Angeles Long Term Water Agreement (LTWA) recognizes implementation of groundwater banking and recharge facilities in the Owens Valley may be beneficial (LTWA, Section VIII). The LTWA also provides that the Inyo County Board of Supervisors shall not unreasonably refuse to agree to feasible water banking projects that will not cause significant effects on the environment. LADWP should give water banking and recharge projects located in Owens Valley preference over projects outside the valley.

Thank you for the opportunity to comment on the UWMP and we look forward to continuing cooperation between our two agencies to manage the water resources of Inyo County for mutual benefit.

Sincerely,

Jeff Griffiths, Chairperson  
Inyo County Board of Supervisors





# County of Inyo



## Health & Human Services - First 5 DEPARTMENTAL - ACTION REQUIRED

**MEETING:** April 13, 2021

**FROM:** Serena Johnson

**SUBJECT:** 2021-2024 First 5 California Small Population County Grant Award Notification

---

**RECOMMENDED ACTION:**

Request Board ratify and approve the agreement between the County of Inyo and First 5 California of Sacramento, California for the provision of Small Population County Funding Augmentation services in an amount not to exceed \$814,415.00 for the period of April 1, 2021 through June 30, 2024, contingent upon the Board's approval of future budgets, and authorize the HHS Director to sign, contingent upon all appropriate signatures being obtained.

**SUMMARY/JUSTIFICATION:**

The Grant Award Notification for First 5 California Small Population County Funding Augmentation (SPCFA) ensures First 5 Inyo County receives three-and-one-quarter years of funding from April 1, 2021 to June 30, 2024. This agreement requires ratification because it was issued on Friday, March 26, 2021.

The goal of the SPCFA is to support the success of small counties in their work and to ensure Proposition 10 is truly a statewide effort that impacts the lives of young children throughout California. For counties with a small number of annual births, the statutory funding alone does not provide sufficient funding to fully operate a county commission or effective First 5 programs. SPCFA funding makes it possible for Proposition 10 to be a statewide effort that promotes, supports, and improves the early development of children ages 0 to 5.

The Department respectfully requests the board authorize the Health & Human Services Director to sign the Grant Award Notification.

**BACKGROUND/HISTORY OF BOARD ACTIONS:**

N/A

**ALTERNATIVES AND CONSEQUENCES OF NEGATIVE ACTION:**

The Board could choose not to approve this contract. This is not recommended, as this would require the County to provide First 5 Commission programs without state support.

**OTHER AGENCY INVOLVEMENT:**

None

**FINANCING:**

100% state funding from First 5 California. These funds will be recognized in First 5 (643000) in State Grants (4498). No County General Funds.

**ATTACHMENTS:**

1. SPCFA Grant Award Notification
2. SPCFA Budget
3. SPCFA Grant Budget Narrative

**APPROVALS:**

Serena Johnson	Created/Initiated - 3/30/2021
Darcy Ellis	Approved - 3/30/2021
Serena Johnson	Approved - 3/31/2021
Marilyn Mann	Approved - 3/31/2021
Melissa Best-Baker	Approved - 4/1/2021
Marshall Rudolph	Approved - 4/1/2021
Amy Shepherd	Approved - 4/1/2021
Marilyn Mann	Final Approval - 4/1/2021

# Grant Award Notification



<b>Grantee Name and Address</b> County of Inyo (First 5 Inyo) PO Drawer H Independence, CA 93526-0608			<b>Grant Agreement Number</b>  <b>SPCFA-2021-14</b>		
<b>Attention:</b> Serena Johnson			<b>Date:</b> March 19, 2021		
<b>Telephone:</b> 760-873-6453		<b>E-mail:</b> sjohnson@inyocounty.us			
<b>Name of Grant Program:</b> Small Population County Funding Augmentation (SPCFA)					
<b>GRANT DETAILS</b>	<b>Grant Award Amount</b>	<b>Grant Award Start Date</b>	<b>Grant Award End Date</b>		
	\$ 814,415.00	April 1, 2021	June 30, 2024		
<p>Grantees agree to comply with the terms and conditions in the SPCFA Grants Request for Application (RFA), located here for reference: <a href="https://www.cfc.ca.gov/partners/investments.html#spcfa">https://www.cfc.ca.gov/partners/investments.html#spcfa</a>.</p> <p>This Agreement is not effective until the grantee has submitted an SPCFA Grants Application, and First 5 California has approved the Application. Approval will be sent by e-mail to the grantee at the e-mail address stated below. Any invoices submitted without final approval of the grantee's SPCFA Application will not be accepted. Additionally, this Agreement is made contingent upon the availability of funds. If the First 5 California State Commission takes action to reduce or defer the funding upon which this Agreement is based, then this Agreement will be amended or terminated accordingly.</p> <p>The authorized agent may sign electronically, or sign with an original signature, and scan and e-mail the Agreement to First 5 California. Return to <a href="mailto:SPCFA@ccfc.ca.gov">SPCFA@ccfc.ca.gov</a>.</p>					
<b>First 5 California Contact:</b> Silvia Flores			<b>Title:</b> Child Development Consultant		
<b>Email Address:</b> <a href="mailto:sflores@ccfc.ca.gov">sflores@ccfc.ca.gov</a>			<b>Telephone:</b> 916-263-1064		
<b>Signature of the Executive Director of First 5 California or Designee</b> <i>Camille Maben</i>				<b>Date</b>	
<b>CERTIFICATION OF ACCEPTANCE OF GRANT REQUIREMENTS</b>					
<i>On behalf of the grantee named above, I accept this grant award. I have read the applicable terms and conditions identified in the SPCFA Grants RFA and agree to comply with all requirements as a condition of funding.</i>					
<b>Printed Name of Authorized Agent</b>			<b>Title</b>		
<b>E-mail Address</b>			<b>Telephone</b>		
<b>Signature of Authorized Agent</b>				<b>Date</b>	
<b>CCFC Fiscal Services Use Only</b>					
<b>Fund Title</b>	<b>Item</b>	<b>Fiscal Years</b>	<b>Chapter</b>	<b>Statute</b>	<b>Project Expenditures</b>
Education	4250-601-0634	2020–21 thru 2023–24	Prop 10	1998	\$ 325,766.00
Unallocated	4250-601-0639	2020–21 thru 2023–24	Prop 10	1998	\$ 325,766.00
Research & Development	4250-601-0637	2020–21 thru 2023–24	Prop 10	1998	\$ 162,883.00
Total					\$ 814,415.00



## Grant Award Notification (Continued)

1. All grantees shall agree to serve their community's children who are high-impact, including those with high-needs, especially infants and toddlers, children living in poverty, dual language learners, foster children, children experiencing homelessness, children with disabilities, and children who are tribal, migrant, and/or live in rural/isolated communities.
2. All grantees shall be required to review and update their budgets annually, or as directed by First 5 California, to reflect changes in policy, priorities, and focus of the First 5 California Commission.
3. All grantees shall comply with SPCFA Activities and Accountability, Fiscal Requirements, Funding Details, Funding Assurances, Terms, and Conditions located in the SPCFA Grants RFA. Signing the Grant Award Agreement confirms the grantee has read and agreed to those details.
4. At the direction of the Governor of California per Budget Letter 20-11 ([http://www.dof.ca.gov/budget/Budget Letters/documents/BL20-11.pdf](http://www.dof.ca.gov/budget/Budget%20Letters/documents/BL20-11.pdf)), all grantees shall be reimbursed for expenses related to contract activities necessary to respond to and/or reduce the spread of COVID-19, and that demonstrate a cost-savings to the State of California until otherwise notified. Upon cease of the order from the Governor related to Budget Letter 20-11, the grantee shall be reimbursed for activities related to the terms of this Grant Award Agreement.
5. All grantees are required to comply with the data and reporting requirements of this grant, including the following:
  - a. Comply with the statutory reporting requirements of the Children and Families Act (Act) and as detailed in Health and Safety Code, Section 130140–130150 (RFA Section III.A).
  - b. Submit the Systems Change and Impact Evaluation by June 30, 2021, and then in conjunction with the Annual Performance Report beginning October 2022 (RFA Section III.B).
  - c. Submit an Annual Performance Report, due annually by October 1, which reflects activities in which the county engaged during the prior fiscal year (RFA Section III.D).
  - d. Additional evaluation activities as requested by F5CA or its contractor (RFP III.E).
6. All grantees will participate in at least one Pooled Services pilot between July 1, 2022, and June 30, 2024 (RFA Section III.C).
7. All grantees will support the efforts by the California Smokers Helpline and *Talk. Read. Sing.*<sup>®</sup> campaign (RFA Section III.F).
8. All grantees will submit invoices through the First 5 California SPCFA Reporting Portal no more frequently than quarterly.
9. To receive reimbursement for SPCFA expenditures, lead agencies must:
  - a. Have an approved grant agreement, which includes Budget Template and Narrative setting forth the planned expenditures.
  - b. Maintain accurate fiscal data, in accordance with generally accepted accounting principles and standards for governmental entities and report actual expenditures by category.
  - c. Maintain documentation to substantiate that all costs are reasonable, necessary, allowable, and allocable to the grant (e.g., invoices, receipts, agreements).
  - d. Maintain time and effort records to support all salaries, wages, and benefits charged to the grant. If an employee works on more than one activity or cost objective, the lead agency must maintain time and effort records to support the distribution of the employee's salary or wages among the activities or cost objectives.
  - e. Retain all records related to this grant for at least five years, or when an audit has been requested, until the date the audit is resolved, whichever is longer.

Please select one: Original Budget

Date: March 12, 2021


First 5 County Commission: First 5 Inyo	Address: 1360 North Main Street
Website: <a href="http://www.inyocounty.us">www.inyocounty.us</a>	City, Zip Code: Bishop, CA 93514
Executive Director (ED): Serena Johnson	Fiscal Contact: Melissa Best-Baker
ED Phone Number: 760-873-6453	Fiscal Phone Number: 760-878-0232
ED Email: <a href="mailto:sjohnson@inyocounty.us">sjohnson@inyocounty.us</a>	Fiscal Email: <a href="mailto:mbestbaker@inyocounty.us">mbestbaker@inyocounty.us</a>

**If this is a budget revision request, highlight fields that changed from current approved budget, and explain in separate document.**

Budget Category	April 1, 2021, - June 30, 2021	July 1, 2021, - June 30, 2022	July 1, 2022, - June 30, 2023	July 1, 2023, - June 30, 2024	Total
<b>A. PERSONNEL</b>					
1. Salaries	\$ 4,000.00	\$ 103,064.00	\$ 103,064.00	\$ 103,064.00	\$ 313,192.00
2. Benefits	\$ 1,100.00	\$ 53,631.00	\$ 53,631.00	\$ 53,631.00	\$ 161,993.00
<b>Total Personnel</b>	<b>\$ 5,100.00</b>	<b>\$ 156,695.00</b>	<b>\$ 156,695.00</b>	<b>\$ 156,695.00</b>	<b>\$ 475,185.00</b>
<b>B. OPERATIONS</b>					
1. Materials and Supplies	\$ -	\$ 13,500.00	\$ 13,500.00	\$ 13,500.00	\$ 40,500.00
2. Travel	\$ -	\$ 750.00	\$ 750.00	\$ 750.00	\$ 2,250.00
3. Equipment	\$ -	\$ -	\$ -	\$ -	\$ -
4. Incentives/Stipends	\$ -	\$ 4,000.00	\$ 4,000.00	\$ 4,000.00	\$ 12,000.00
5. Contractual	\$ -	\$ 15,000.00	\$ 15,000.00	\$ 15,000.00	\$ 45,000.00
6. Other	\$ -	\$ 75,332.00	\$ 75,332.00	\$ 70,013.00	\$ 220,677.00
<b>Total Operations</b>	<b>\$ -</b>	<b>\$ 108,582.00</b>	<b>\$ 108,582.00</b>	<b>\$ 103,263.00</b>	<b>\$ 320,427.00</b>
<b>C. TOTALS</b>					
<b>Total Direct Costs (A+B)</b>	<b>\$ 5,100.00</b>	<b>\$ 265,277.00</b>	<b>\$ 265,277.00</b>	<b>\$ 259,958.00</b>	<b>\$ 795,612.00</b>
<b>Indirect Cost Rate (not to exceed 15%)</b>	0%	4%	4%	4%	4%
<b>Total Indirect Costs</b>	<b>\$ -</b>	<b>\$ 6,268</b>	<b>\$ 6,268</b>	<b>\$ 6,268</b>	<b>\$ 18,803</b>
<b>GRAND TOTAL</b>	<b>\$ 5,100.00</b>	<b>\$ 271,545</b>	<b>\$ 271,545</b>	<b>\$ 266,226</b>	<b>\$ 814,415</b>

**Certification**

I, the official signed below hereby requests SPCFA grant funding in the amounts represented in the table above. I certify that the information represented on this form is true and correct to the best of my knowledge and compliant with the requirements and conditions in the SPCFA Grant RFA.

<b>Signature of Executive Director (or other authorized signatory)</b>	<b>Date Signed</b>
	12-Mar-21

First 5 CA Staff Only:	Analyst:	Supervisor:
------------------------	----------	-------------

## SPCFA Budget Narrative – April 1, 2021, through June 30, 2024

Please review the Request for Application, Attachment C-5, for information about details required in the narrative. Add additional lines to the tables, if necessary.

Please enter all figures in accounting format (dollars and cents).

County Commission: First 5 Inyo

### A. Personnel

#### 1. Personnel/Salaries

Position Title	Position Description	Salary Basis: Time Unit	Salary Basis: Rate	Total
<i>First 5 Director</i>	<i>Oversee program activities, convene meetings, provide trainings</i>	<i>.5 FTE x 36 months</i>	<i>79,868</i>	<i>\$123,682</i>
<i>Prevention Specialist</i>	<i>Implement Home Visiting and developmental screenings</i>	<i>.50 FTE x 36 months</i>	<i>\$27,488</i>	<i>\$82,464</i>
<i>Prevention Specialist</i>	<i>Implement Triple P Positive Parenting classes and workshops</i>	<i>.65 FTE x 36 months</i>	<i>\$54,895</i>	<i>\$107,046</i>
<b>Grand Total:</b>				<b>\$313,192</b>

#### 2. Benefits (explain calculation below)

52% (\$53,631+\$1,100 per year = \$161,993): Retirement and Social Security (estimated \$8,150 per year); PERS retirement (estimated \$10,140 per year); Unfunded Liability (estimated \$8,420 per year); Insurance (estimated \$23,459 per year); Disability Insurance (estimated \$1,055 per year); and other benefits (estimated \$2,407 per year)

### B. Operations

#### 1. Materials and Supplies

Item/Type of Item	Purpose of Item	Unit cost	# units	Total
<i>Triple P curriculum</i>	<i>Triple P curriculum for workshops and classes, such as workbooks, handouts, and tip sheets</i>	<i>\$160/participant</i>	<i>150 participants</i>	<i>\$24,000</i>
<i>General Office Supplies</i>	<i>Day to day operations to implement programs</i>	<i>\$250/month</i>	<i>36 months</i>	<i>\$9,000</i>

<i>Developmental Play Supplies</i>	<i>Purchase supplies to encourage play and learning, in order to complete a developmental screening and encourage child development</i>	<i>\$100/participant</i>	<i>25 participants</i>	<i>\$7,500</i>
<b>Grand Total:</b>				<b>\$40,500</b>

## 2. Travel

<b>Trip Name</b>	<b>Purpose of Trip</b>	<b>Cost basis for calculation or estimate</b>	<b>Total</b>
<i>Motorpool costs</i>	<i>Travel countywide for staff to conduct meetings, classes, and home visits. Typical distances include trips of 40 miles and 60 miles to rural towns.</i>	<i>(Estimated around \$750.00 per year x 3 years)</i> <ul style="list-style-type: none"> <li>• <i>14 trips x 60 miles x 0.56 cent/mile = \$470.4</i></li> <li>• <i>13 trips x 40 miles x 0.56 cent/mile = \$291.2</i></li> </ul>	<i>\$2,250</i>
<b>Grand Total:</b>			<b>\$2,250</b>

## 3. Equipment

<b>Item</b>	<b>Purpose</b>	<b>Cost basis for calculation or estimate</b>	<b>Total</b>
<b>Grand Total:</b>			

## 4. Incentives

<b>Incentive Type</b>	<b>Purpose of Incentive</b>	<b>Cost basis for calculation or estimate</b>	<b>Total</b>
<i>Parent Education Supports and Motivational Redirectives</i>	<i>Education supports and motivational directives to encourage parent participation in Triple P workshops and classes</i>	<i>\$80/participant x 150 participants</i>	<i>\$12,000</i>
<b>Grand Total:</b>			<b>\$12,000</b>

## 5. Contractual

<b>Contract</b>	<b>Purpose of Contract</b>	<b>Amount of Time or Cost Basis and Fiscal Year, as applicable</b>	<b>Total</b>

Triple P trainings	<i>Triple P Positive Parenting Program trainings</i>	<i>Triple P trainings range from \$1,525 to \$2,856 each x 7 practitioners (average cost of \$2,190) = \$15,000/year</i>	\$45,000
<b>Grand Total:</b>			<b>\$45,000</b>

**6. Other**

<p>All of these are estimated costs for the whole contract.</p> <p>Advertising (\$15,000); media promotion of Triple P Positive Parenting classes; ¼ page ad in local paper \$250 x 20 ads = \$5,000/year; FY21-22 to FY23-24</p> <p>ASQ (\$6,000): cost for ASQ Online database with Brooke’s Publishing; \$1,041 annual account fee + \$0.50 per screen use x 1,918 screens; \$2,000/year; FY21-22 to FY23-24</p> <p>FIRST Program (\$154,909); sub-agreement; staff time study by each family they work with who have children 5 years of age and younger. The cost is estimated at \$51,636 per year; FY21-22 to FY23-24</p> <p><i>Other costs include audit, Association fees, time study, rents, utilities and tech refresh that are matched with Prop 10 funds:</i></p> <p>Annual Audit (\$15,000); contract with auditor is \$10,000/year, \$5,000 x 3 years</p> <p>First 5 Association Fees (\$5,175): \$1,726 x 3 years</p> <p>Time study (\$191); \$63.75 x 3 years</p> <p>Rents (\$9,744); \$812/year x 3 years</p> <p>Utilities (\$5,910); \$492.50/year x 3 years</p> <p>Internal charges (\$4,950); \$1,650 x 3 years</p> <p>Tech Refresh (\$3,798); \$1,266 x 3 years</p> <p><b>Grand Total (\$220,677); \$75,332 x 3 years</b></p>
---

**C. Totals**

<b>Funding Category</b>	<b>Totals</b>
Total Personnel	\$ 475,185
Total Operations	\$ 320,427
Total Direct Costs (Sections A+B)	\$ 795,612
Indirect Cost Rate (%) (may not exceed 15%)	4%
Indirect Costs	\$ 18,803



Total First 5 Funds (Direct + Indirect costs)	\$ 814,415
---	------------

*Please check figures in this narrative to be sure they match the figures in the county's budget. If you have questions, please email [SPCFA@ccfc.ca.gov](mailto:SPCFA@ccfc.ca.gov).*



# County of Inyo



## Clerk of the Board

### DEPARTMENTAL - ACTION REQUIRED

**MEETING:** April 13, 2021

**FROM:** Assistant Clerk of the Board

**SUBJECT:** Approval of Board of Supervisors Meeting Minutes

---

**RECOMMENDED ACTION:**

Request Board approve the minutes of the regular Board of Supervisors meetings of April 6, 2021.

**SUMMARY/JUSTIFICATION:**

The Board is required to keep minutes of its proceedings. Once the Board has approved the minutes as requested, the minutes will be made available to the public via the County's webpage, [www.inyocounty.us](http://www.inyocounty.us).

**BACKGROUND/HISTORY OF BOARD ACTIONS:**

N/A

**ALTERNATIVES AND CONSEQUENCES OF NEGATIVE ACTION:**

N/A

**OTHER AGENCY INVOLVEMENT:**

N/A

**FINANCING:**

N/A

**ATTACHMENTS:**

**APPROVALS:**

Darcy Ellis  
Darcy Ellis

Created/Initiated - 4/7/2021  
Final Approval - 4/7/2021



# County of Inyo



## Board of Supervisors

### TIMED ITEMS - NO ACTION REQUIRED

**MEETING:** April 13, 2021

**FROM:** Supervisor Jennifer Roeser

**SUBJECT:** Workshop with U.S. Forest Service Washington and Regional office - **12 P.M.**

---

**RECOMMENDED ACTION:**

**12 P.M. - Board of Supervisors** - Request Board conduct workshop with U.S. Forest Service Washington and Regional office leadership to facilitate a cooperative relationship to secure funding for Deferred Maintenance projects on the Inyo National Forest.

**SUMMARY/JUSTIFICATION:**

This workshop was organized in order to position Inyo County as a leadership partner with the Inyo National Forest in teeing up and obtaining funding for desperately needed infrastructure and maintenance improvements. Thanks to Jonathon Shuffield, (Associate Legislative Director, Public Lands, Liaison to the Western Interstate Region, National Association of Counties) for introductions to Brian Ferebee, Chief Executive for Intergovernmental Affairs from the Washington Office, U.S. Forest Service.

To better facilitate this process key Forest Service personnel From the Washington Office, Regional Office and Inyo N.F will discuss how projects are decided, selected and rolled up in order to be successful. Local communities and jurisdictions have been encouraged through the Great American Outdoors Act (GAOA) to be key partners with agencies in successfully obtaining projects to not only assist with deferred maintenance but to enhance rural recreation economies. Funding priorities identified by the GAOA focus on recreation projects that address addresses resource protection, visitor use and recreation access, health and safety and long-term asset financial sustainability. Components of the GAOA legislation address many topics, including contracting, visitor services and supporting public/private partnerships. As a recreation and tourism based rural economy with vast public lands it is vitally important to gain the greatest value available in order to assist a thriving economy post pandemic.

Successful implementation of GAOA's "National Parks and Public Lands Legacy Restoration Fund" will be important as the funding is only authorized for 5 years (through 2025). Highly successful selection of projects will be a key factor in hoped for re-authorization of funding beyond 2025.

**BACKGROUND/HISTORY OF BOARD ACTIONS:**

N/A

**ALTERNATIVES AND CONSEQUENCES OF NEGATIVE ACTION:**

N/A

**OTHER AGENCY INVOLVEMENT:**

U.S. Forest Service

**FINANCING:**

N/A

**ATTACHMENTS:**

1. Inyo National Forest GAOA

**APPROVALS:**

Darcy Ellis  
Clint Quilter

Created/Initiated - 4/6/2021  
Final Approval - 4/6/2021



# U.S. Forest Service Inyo National Forest Great American Outdoors Act

---

Date: 23 February 2021

## Background

Two objectives of GAOA:

1. Establishes a new fund, National Parks and Public Lands Restoration Fund, for five years to address the deferred maintenance backlog of the USDA Forest Service and other federal land management agencies, and
2. Provides permanent full funding of the Land and Water Conservation Fund which provides for federal land acquisition and Forest Legacy grants to states under existing programs.

The Forest Service is the only agency in the U.S. Department of Agriculture that will receive deferred maintenance funding from GAOA. The maximum amount the Forest Service will receive is \$285 million each year for the 5 years that the fund is authorized (FY21-25). The funds **must be used for priority deferred maintenance** projects on assets administered by the agency. National sideboards established for first round (FY21) of GAOA are listed below. This same guidance was used for FY22 and we expect them to remain largely the same for future funding years.

- Reduction of Infrastructure Deferred Maintenance
- Promoting Management of America's Forests
- Improve Visitor Experience
- Contribute to Rural Community Economic Development
- Improve Visitor Access
- Ensure Health & Safety
- Leverage External Agencies and Resources

## Project Selection Process

In the Pacific Southwest Region of the Forest Service, forests were asked to work within their zones to develop and prioritize projects. The Inyo is in the Southern Sierra Zone with the Sequoia, Sierra, and Stanislaus. Engineering and Public Services staffs from the forests worked together on proposals that addressed both the needs of individual forests and those needs that could be combined in projects across the zone. Projects were scored and ranked by a regional panel and then at the national level. A similar process was followed for the submission of FY22 projects. Both rounds had extremely short turnaround times. All projects submitted are considered for funding; the regional ranking is an opportunity for the Regional Forester to provide additional "points" to the projects that best meet national and regional criteria. For FY22, the Inyo received additional regional points on nearly all of the projects we submitted out of over 300 projects submitted region-wide.

## Projects FUNDED for FY21

Due to several factors, including an extremely short turnaround time on submissions (less than 3 weeks), there was a limit on the number and size of projects submitted by the Inyo National Forest for the first round of funding, slated for FY21. Of the projects submitted, the following were funded:

- **Pacific Crest National Scenic Trail & John Muir Trail Maintenance:** This two-year project will maintain 16.5 miles of the JMT/PCT. Work includes replacing collapsed erosion control structures, tread repair, and rebuilding failing retaining walls to return the trail to a condition that is safe for equestrians and hikers.

- **Silver Lake Boat Launch Replacement:** This project is for the construction of a new boat launch ramp, installation of a new vault toilets, construction of ADA accessible sidewalks and the resurfacing & restriping of the facility parking lot including facility access roads. Covers the construction funding gap from State of CA Division of Boating and Waterways grant.
- **Day Use Toilet Replacements:** This project is for the replacement of toilets at heavily used day use sites across the Forest that currently have either flush toilets or non-accessible vault toilets. Sites include: Big Pine Creek North Fork Trailhead, Convict Lake Day Use (4), Duck Pass Trailhead, Emerald Picnic Site, Horseshoe Lake Day Use (2), Mammoth Pass Trailhead, Lundy Canyon Trailhead, Rush Creek Trailhead, and Silver Lake Fishing Day Use.
- **Region-wide Pacific Crest Trail Deferred Maintenance:** This project covers the PCT in CA, OR, and WA and will be administered by the Pacific Crest Trail Association. Funding will support trail maintenance crews and PCTA technical specialists to work with the crews. PCTA has committed to providing a crew on the Inyo to maintain the PCT in the Golden Trout Wilderness in summer 2021 depending on the timely receipt of funding and PCTA organizational capacity.

Inyo National Forest staff is currently working on developing contracts and agreements to obligate this funding once it is received (anticipated March 2021). These projects will be implemented in 2021.

### **Projects Currently SUBMITTED for FY22**

Shortly after the proposals were submitted for FY21 funding, a data call for FY22 projects was received with another short turnaround. Due to the fast turnaround, the Inyo National Forest decided to pursue existing high-priority projects that were in alignment with the established national sideboards. With limited capacity, the Forest also decided to focus efforts on a few very good, highly competitive projects. Additionally, projects that were submitted for FY21 but not funded were revised to be more competitive and resubmitted for FY22 funding.

- **Inyo Campground Improvement Project:** This project will secure architectural and engineering services to develop construction documents for 22 campgrounds that are ripe for renovation based on the preliminary results of the Profitability Study being developed by Quantified Ventures. Project continues the efforts of the Innovative Finance for National Forests grant held by MLTPA.
- **Southern Sierra Zone Recreation Facility Improvements:** Campground amenity replacement and rehabilitation at nine sites on the Stanislaus and Inyo. Includes toilets, bear boxes, picnic tables, fire rings, and campsite delineation. Inyo National Forest Sites are Grandview Campground and the campgrounds and day use sites at Horseshoe Meadows/Cottonwood.
- **Mammoth Ranger Station and Welcome Center Parking Rehab:** Pavement Rehabilitation of the Mammoth Ranger Station and CA Welcome Center parking lot roads.
- **Multi-Forest High Priority Accessible Toilet Replacement, Phase 2:** This is a multi-forest project to provide toilet replacement or accessibility upgrades to specific facilities and recreational sites. Final list of Inyo NF sites has not been determined, but the focus will be on old, non-accessible flush toilets within campgrounds or campground with insufficient facilities
- **Rock Creek Boat Launching Facility:** This project is for the construction of a new boat launch ramp, installation of a new vault toilets, construction of ADA accessible sidewalks and the resurfacing & restriping of the facility parking lot including facility access roads. Leverages with

proposal for construction funding from State of CA Division of Boating and Waterways grant, submitted for State FY21/22 funding.

- **Hot Creek Geologic Interpretive Site Safety Improvements:** This project is to correct safety deficiencies at a high-use unique and active geologic interpretive site. Includes fencing necessary for health and safety to keep people out of dangerous active thermal pools. Rehabilitation of hazardous closed areas that have been damaged by trespass and the improvement of visitor displays, paths and restroom facilities. The project is expected to last 2-3 years.
- **Forestwide Wilderness Trailhead Improvements:** Repair and maintain parking areas at 51 trailheads. Replace trailhead kiosks. Design and replace trailhead interpretive signage. Two-year project. FY22 design, FY23 construction
- **Southern Sierra (INF, SNF, SQF, STF) Trail Deferred Maintenance:** Backlog of Deferred trail maintenance on 4 Forests. Essential for recreation access and connectivity to National Parks and iconic destinations as well as communities and Wild & Scenic rivers. Trails are major infrastructure investments in the SSZ that have not received maintenance in years. If further deterioration occurs, public access will further erode. Several hundred miles of trail will be maintained in the Southern Sierra Zone. Inyo NF is targeting trails in the following wilderness areas: John Muir, Ansel Adams and Golden Trout. Implementation FY22
- **Inyo Priority Trail DM and Safety:** The project will address deferred maintenance and safety issues caused by high use and storm damage. Repairs include erosion control, trail surface repair and replacement of foot bridges. This is a legacy project carried over from 2017

We do not yet know which projects have been chosen to receive funding for FY22 and probably will not know until the President's budget is release later this year.

#### **Future Submissions for FY23-FY25**

We anticipate the Forest will be able submit projects for FY23 and beyond starting spring 2021. We are starting planning now to ensure a strategic approach to align the potential of GAOA with other regional efforts to secure recreation funding, including the Sustainable Recreation and Tourism Initiative (SRTI).

In anticipation that some FY22 proposals will not be funded, those projects would rise to the top of the list of submissions for FY23. Additional projects could include those just developed by the forest for SRTI since they also address deferred maintenance and are aligned with public Eastern Sierra Sustainable Recreation Partnership (ESSRP) project ideas.

#### **Partner Engagement & Public Comment**

There is no prescribed method for public collaboration when determining what projects to submit for consideration, except for the public comment portal organized through the Washington Office's website where all are encouraged to comment on an extensive list of projects from across the country. We are fortunate in the Eastern Sierra that existing collaborative efforts like the SRTI have helped the forest understand common themes in what partners and the public are interested in addressing when it comes to sustainable recreation and deferred maintenance. We have also used the ESSRP partner forum to provide updates on GAOA efforts and plan to use that and other existing forums to seek feedback during this next round of funding submissions.

We have some indication that partner contributions to projects improves competitiveness. Partner matching support also increases the capacity of the Inyo NF to implement more comprehensive projects.